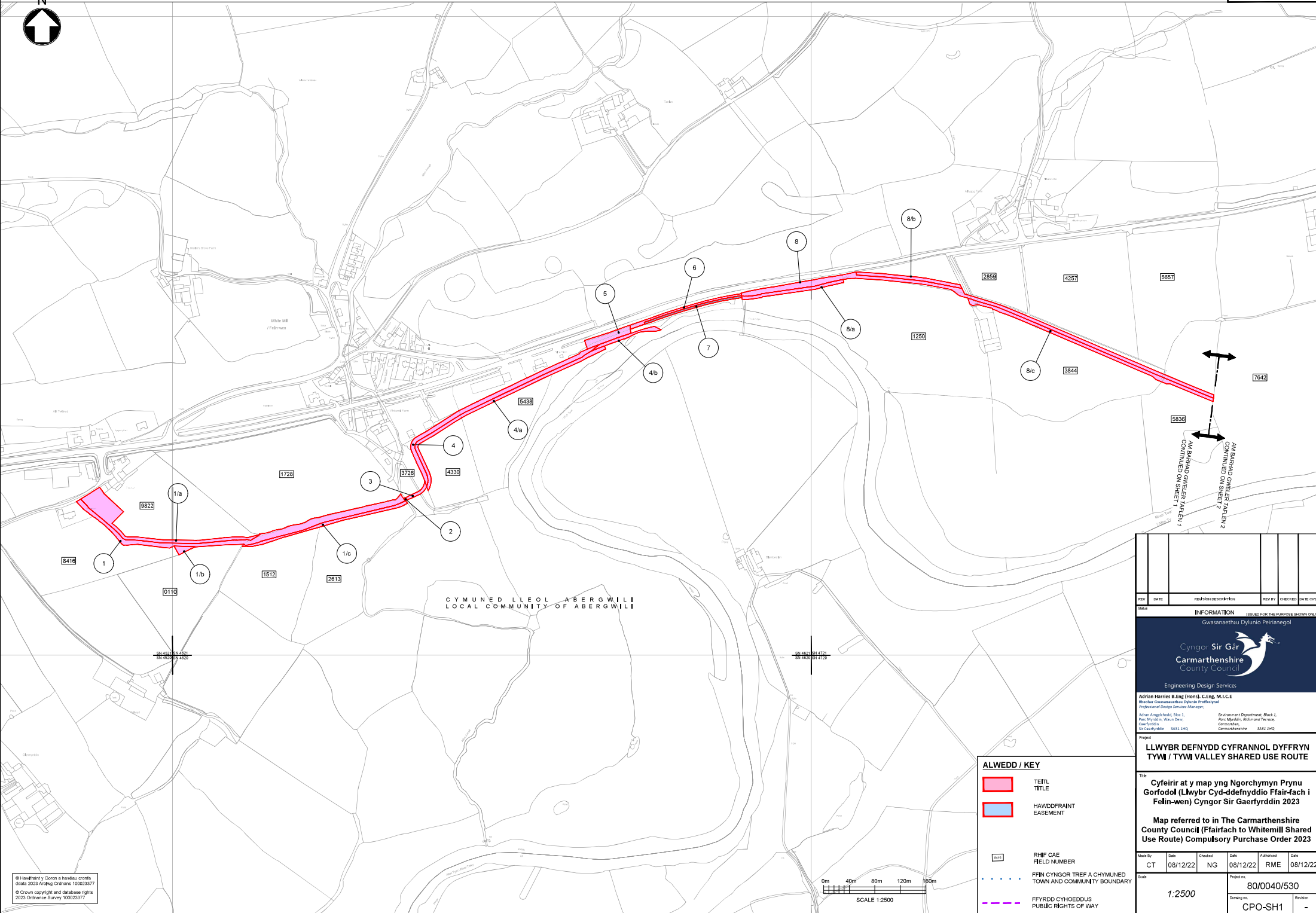




**LLWYBR DYFFRYN TYWI
TYWI VALLEY CYCLEWAY**

Cyfeirir at y map yng Ngorchymyn Prynu Gorfodol (Llwybr Cyd-ddefnyddio Ffair-fach i Felin-wen) Cyngor Sir Gaerfyrddin 2023
Map referred to in The Carmarthenshire County Council (Ffairfach to Whitmill Shared Use Route) Compulsory Purchase Order 2023

Scale	1:20000
Information	
Issue	
CT	22/12/22
NG	22/12/22
RME	22/12/22
80/0040/530	
CPC-0V	



CYMUNED LLEOL ABERGWILI
LOCAL COMMUNITY OF ABERGWILI

ALWEDD / KEY

	TEITL TITLE
	HAWDDFRANT EASEMENT
	RHF CAE FIELD NUMBER
	FFN CYNGOR TREF A CHYMUNED TOWN AND COMMUNITY BOUNDARY
	FFYRDD CYHOEDDUS PUBLIC RIGHTS OF WAY

REV	DATE	REVISION DESCRIPTION	REV BY	CHECKED	DATE CHG

INFORMATION

Gwasanaethu Dylunio Peirhaegol

Cyngor Sir Gâr
Carmarthenshire
County Council

Engineering Design Services

Adrian Harries B.Eng (Hons), C.Eng, M.I.C.E.
Resolwr Gwasanaethu Dylunio Profesiynol
Professional Design Services Manager

Adrian Amgylchedd, Bloc 1, Environment Department, Block 2,
Parc Myrddin, Wain Dew, Parc Myrddin, Whitmill Terrace,
Carmarthen, Carmarthen
Sir Gaerfyrddin SA31 3HQ SA32 3HQ

Project: **LLWYBR DEFNYDD CYFRANROL DYFFRYN TYWI / TYWI VALLEY SHARED USE ROUTE**

Title: **Cyfeir at y map yng Ngorchymyn Prynu Gorfodol (Llwybr Cyd-ddefnyddio Ffair-fach i Felin-wen) Cyngor Sir Gaerfyrddin 2023**

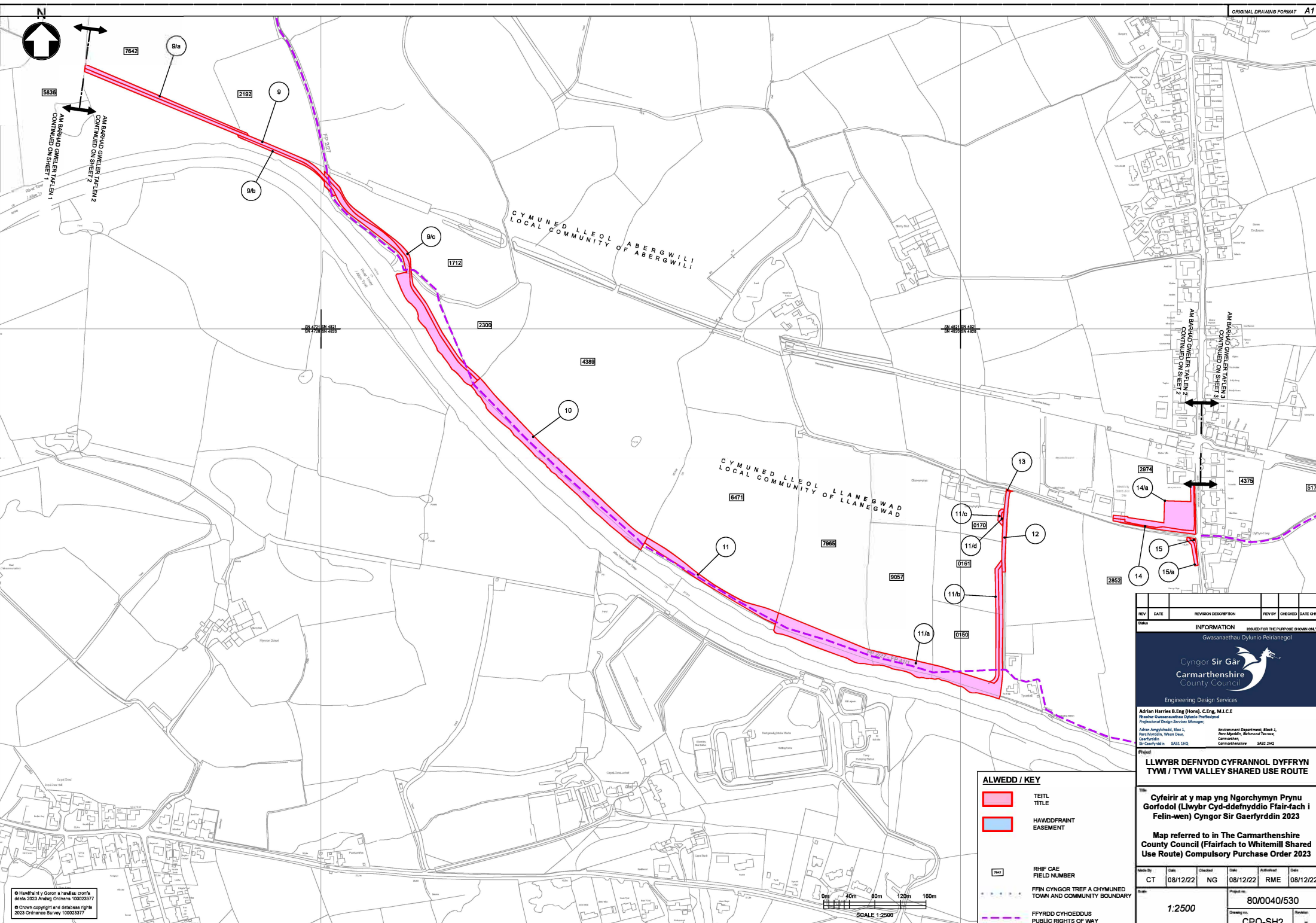
Map referred to in The Carmarthenshire County Council (Ffairfach to Whitmill Shared Use Route) Compulsory Purchase Order 2023

Made By	Date	Checked	Date	Authorised	Date
CT	08/12/22	NG	08/12/22	RME	08/12/22

Scale: 1:2500

Project no.	80/0040/530
Drawing no.	CPO-SH1
Revision	-

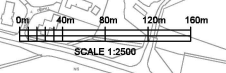
© Havfryn y Ciron a hysbysu cronfa ddata 2023 Ardal Cyfrinach 100023377
© Crown copyright and database rights 2023 Ordnance Survey 100023377



© Hewlith y Dorn a hysbysu cerbydau
 2023 Arwydd Ordnans 100023377
 © Crown copyright and database rights
 2023 Ordnance Survey 100023377

ALWEDD / KEY

- TITL
TITLE
- HAWDDFRANT
EASEMENT
- RHIF CAE
FIELD NUMBER
- FFIN CYNGOR TREF A CHYMUNED
TOWN AND COMMUNITY BOUNDARY
- FFYRDD CYHOEDDUS
PUBLIC RIGHTS OF WAY



REV	DATE	REVISION DESCRIPTION	REV BY	CHECKED	DATE CHD

INFORMATION ISSUED FOR THE PURPOSES SHOWN ONLY
 Gwasanaethau Dylunio Penrhainogol

Cyngor Sir Gâr
Carmarthenshire
 County Council

Engineering Design Services

Adrian Harries B.Eng (Hons), C.Eng, M.I.C.E.
 Rheolwr Gwasanaethau Dylunio Profesiynol
 Professional Design Services Manager

Adrian Angyllicdd, Bloc 1, Environment Department, Bloc 1,
 Parc Myrdal, Wern Ddu, Parc Myrdal, Richmond Terrace,
 Caerdydd, Carmarthen SA32 3WZ
 Sir Caerdydd SA32 3WZ

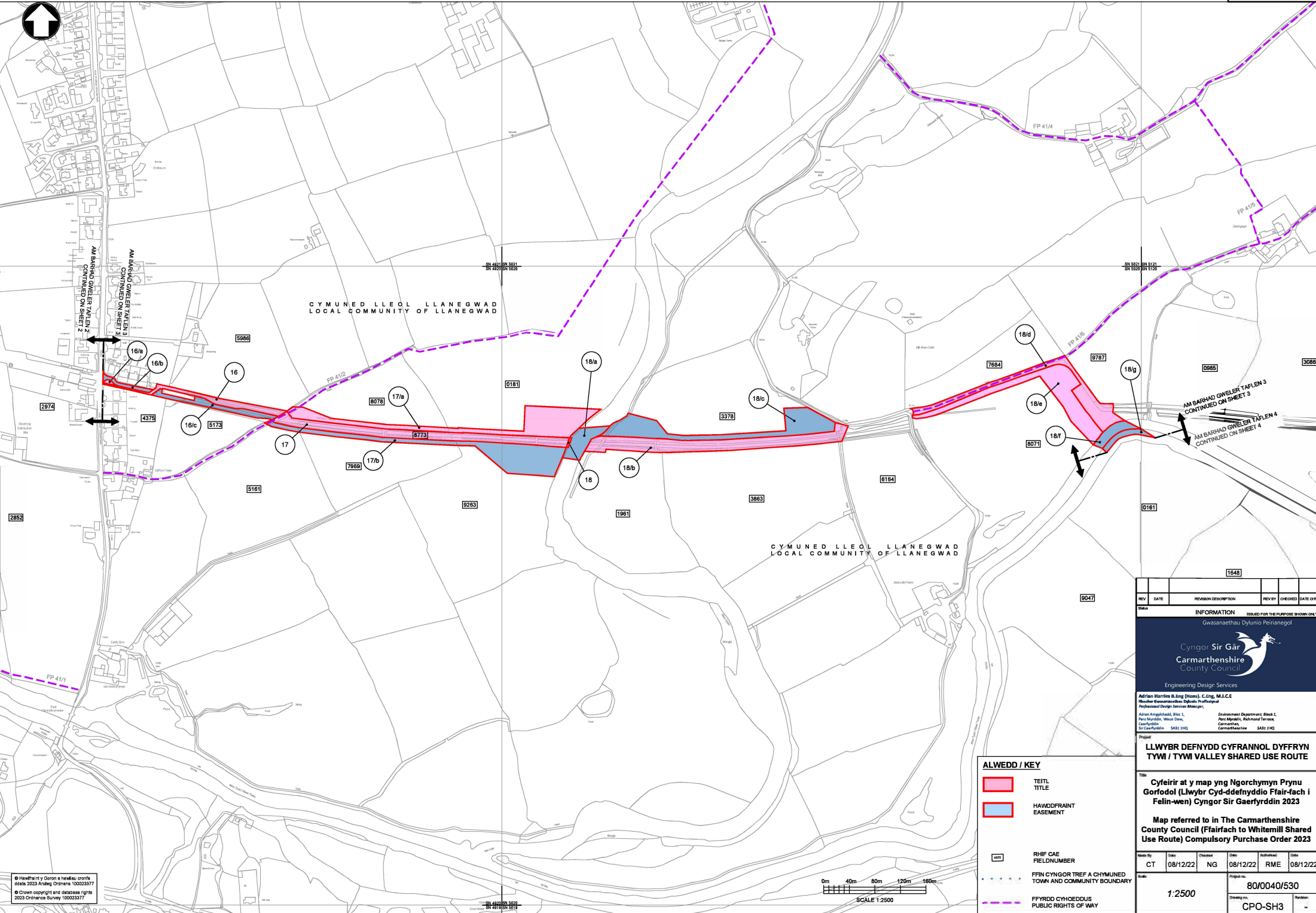
**LLWYBR DEFNYDD CYFRANOL DYFFRYN
 TYWI / TYWI VALLEY SHARED USE ROUTE**

The
**Cyfeirir at y map yng Ngorchymyn Prynu
 Gorfodol (Llwybr Cyd-ddefnyddio Ffair-fach i
 Felin-wen) Cyngor Sir Gaerfyrddin 2023**

Map referred to in The Carmarthenshire
 County Council (Ffairfach to Whitemill Shared
 Use Route) Compulsory Purchase Order 2023

Made By	Date	Checked	Date	Authorised	Date
CT	08/12/22	NG	08/12/22	RME	08/12/22

Project no.: 80/0040/530
 Scale: 1:2500
 Drawing no.: CPO-SH2



© Hewthorpe y Gorn a hysawdau crëda
2024. 2023 Arolwg Ordnans 100023377
© Crown copyright and database rights
2023 Ordnance Survey 100023377

ALWEDD / KEY

- TITL / TITLE
- HAWDDFRRAINT / EASEMENT
- RHIF CAE / FIELDNUMBER
- FFIN CYNGOR TREF A CHYMUNED / TOWN AND COMMUNITY BOUNDARY
- FFRDD CYHOEDDUS / PUBLIC RIGHTS OF WAY

REV	DATE	REVISION DESCRIPTION	REV BY	CHECKED	DATE CHD

INFORMATION ISSUED FOR THE PURPOSES SHOWN ONLY
Gwasanaethau Dylunio Peirianegol

Cyngor Sir Gâr
Carmarthenshire
County Council

Engineering Design Services

Adrian Harries B.Eng (Hons), C.Eng, M.I.C.E
Rheolwr Gwasanaethau Dylunio, Profesiynol
Profesiynol Design Services Manager

Adrian Amgylchedd, Bloc 1, Environment Department Block 1,
Ffyn Fawrddin, Mynydd Cwaw, Parc Myrddin, Rhyd-mawr Tarron,
Carmarthen, Carmarthenshire,
SA31 3HQ SA31 3HQ

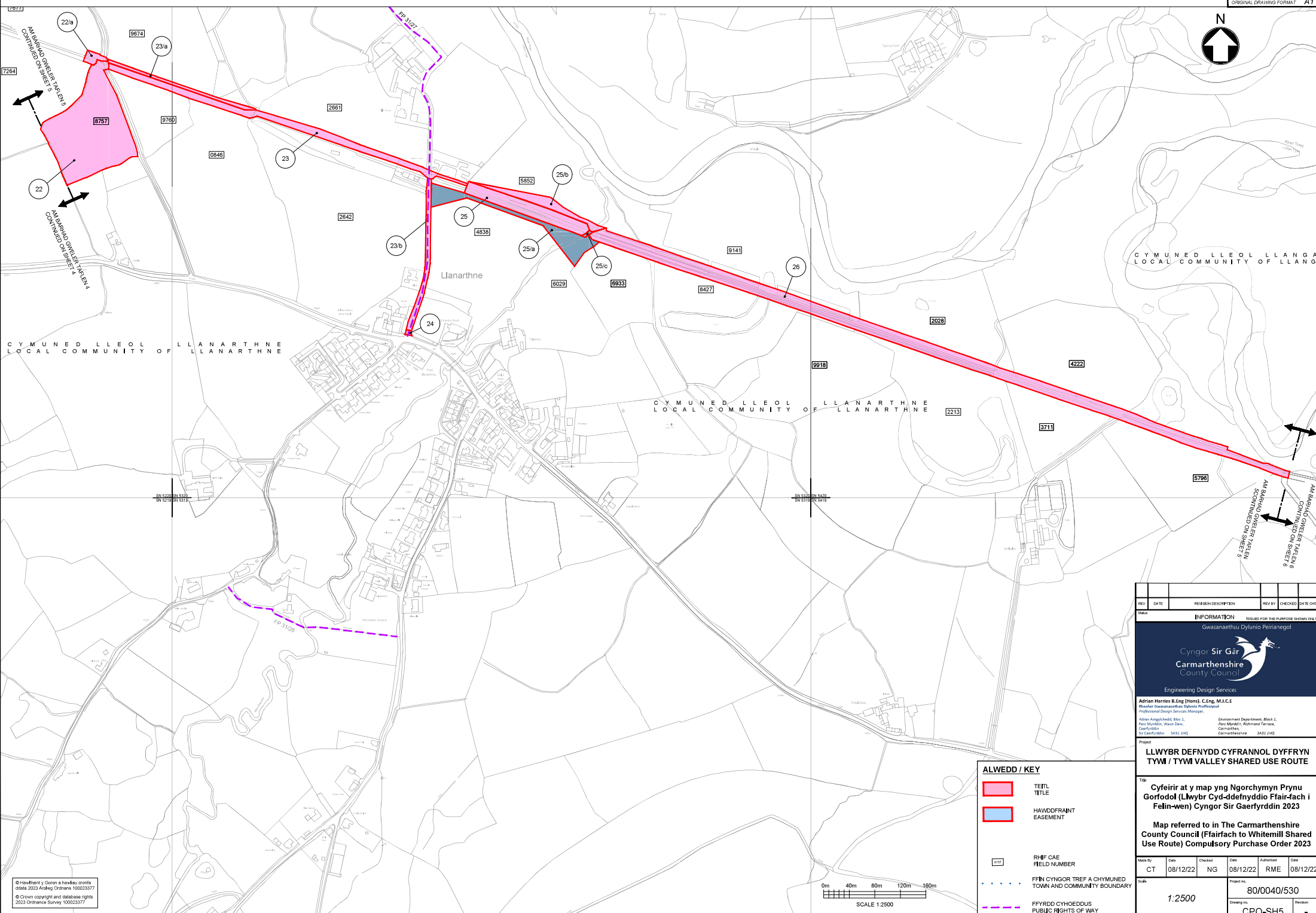
LLWYBR DEFNYDD CYFRANOL DYFFRYN TYWI / TYWI VALLEY SHARED USE ROUTE

Titl
Cyfeir at y map yng Ngorchymyn Prynu Gorfodol (Llwybr Cyd-ddefnyddio Ffair-fach i Felin-wen) Cyngor Sir Gaerfyrddin 2023

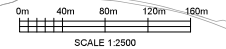
Map referred to in The Carmarthenshire County Council (Ffairfach to Whitmill Shared Use Route) Compulsory Purchase Order 2023

Made By	Date	Checked	Date	Authorised	Date
CT	08/12/22	NG	08/12/22	RME	08/12/22

Project no.
80/0040/530
Scale
1:2500
Drawing no.
CPO-SH3



© Hafniraf y Goron a hysbysu cronfa
oddi 2023 Ardal Ordnans 100023377
© Crown copyright and database rights
2023 Ordnance Survey 100023377



SCALE 1:2500

ALWEDD / KEY	
	TEITL TITLE
	HAWDDFRANT EASEMENT
	RHF GAE FIELD NUMBER
	FFN CYNGOR TREF A CHYMUNED TOWN AND COMMUNITY BOUNDARY
	FFYRDD CYHOEDDUS PUBLIC RIGHTS OF WAY

REV	DATE	REVISION DESCRIPTION	REVIEW	CHECKED	DATE CHG

INFORMATION Issued for their customer's system only
Gwasanaethu Dylunio Peirianegol



Engineering Design Services
Adrian Harries B.Eng (Hons), C.Eng, M.I.C.E.
Rheolwr Gwasanaethu a Dylunio Proffesiynol
Professional Design Services Manager
Adrian Amgŷchedd, Bloc 3, Parc Mynyddin, Wauan Drive, Caerdydd, Sir Caerdyddion SA33 5HT Environment Department, Block 2, Parc Mynyddin, Richmond Terrace, Carmarthen, Carmarthenshire SA31 2HT

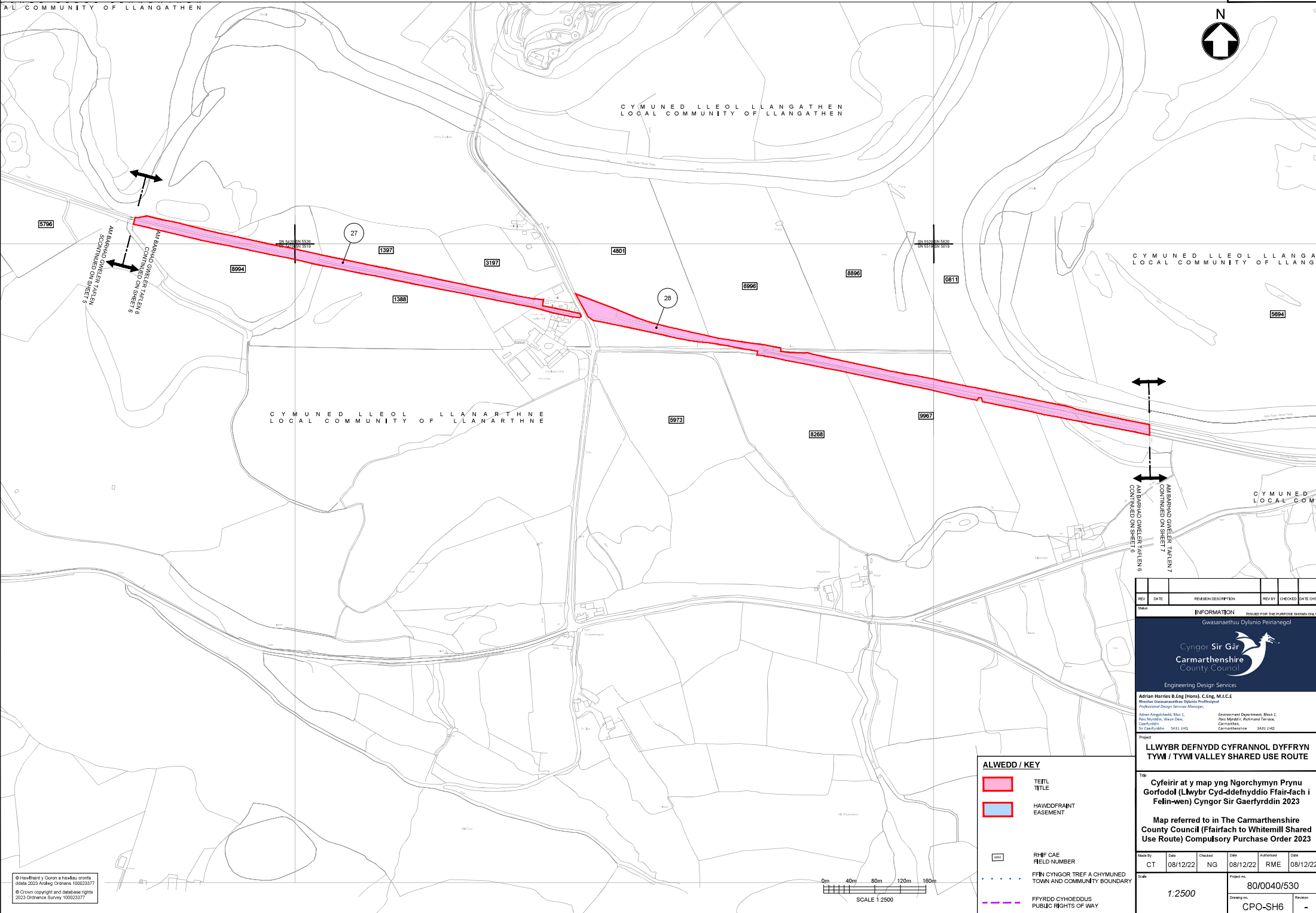
LLWYBR DEFNYDD CYFRANOL DYFFRYN TYWI / TYWI VALLEY SHARED USE ROUTE

Ti: Cyfeir at y map yng Ngorchymyn Prynu Gorfodol (Llwybr Cyd-ddefnyddio Ffair-fach i Felin-wen) Cyngor Sir Gaerfyrddin 2023

Map referred to in The Carmarthenshire County Council (Ffairfach to Whitemill Shared Use Route) Compulsory Purchase Order 2023

Made By	Date	Checked	Date	Authorised	Date
CT	08/12/22	NG	08/12/22	RME	08/12/22

Scale	Project no.	Revision
1:2500	80/0040/530	CPO-SH5



AM BARHO GWIETTER TAFLEN 6
CONTINUED ON SHEET 5

AM BARHO GWIETTER TAFLEN 6
CONTINUED ON SHEET 8

AM BARHO GWIETTER TAFLEN 6
CONTINUED ON SHEET 6

AM BARHO GWIETTER TAFLEN 7
CONTINUED ON SHEET 7

REV	DATE	REVISION DESCRIPTION	REV BY	CHECKED	DATE CHD
1		ISSUED FOR TENDER			

INFORMATION ISSUED FOR TENDER DRAWING ONLY
Gwasanaethu Dylunio Peiriantegol



Engineering Design Services
Adrian Harries B.Eng (Hons), C.Eng, M.I.C.E.
Rheolwr Gwasanaethu a Dylunio Proffesiynol
Professional Design Services Manager
Adrian Amgylchedd, Bloc 3, Parc Mynyddin, Waelod, Caerdydd, Carmarthenshire SA33 2HT
Environment Department, Block 2, Parc Mynyddin, Richmond Terrace, Carmarthenshire SA33 2HT

LLWYBR DEFNYDD CYFRANOL DYFFRYN TYM / TYM VALLEY SHARED USE ROUTE






Titl
Cyfeirir at y map yng Ngorchymyn Prynu Gorfodol (Llwybr Cyd-ddefnyddio Ffair-fach i Felin-wen) Cyngor Sir Gaerfyrddin 2023

Map referred to in The Carmarthenshire County Council (Ffairfach to Whitemill Shared Use Route) Compulsory Purchase Order 2023

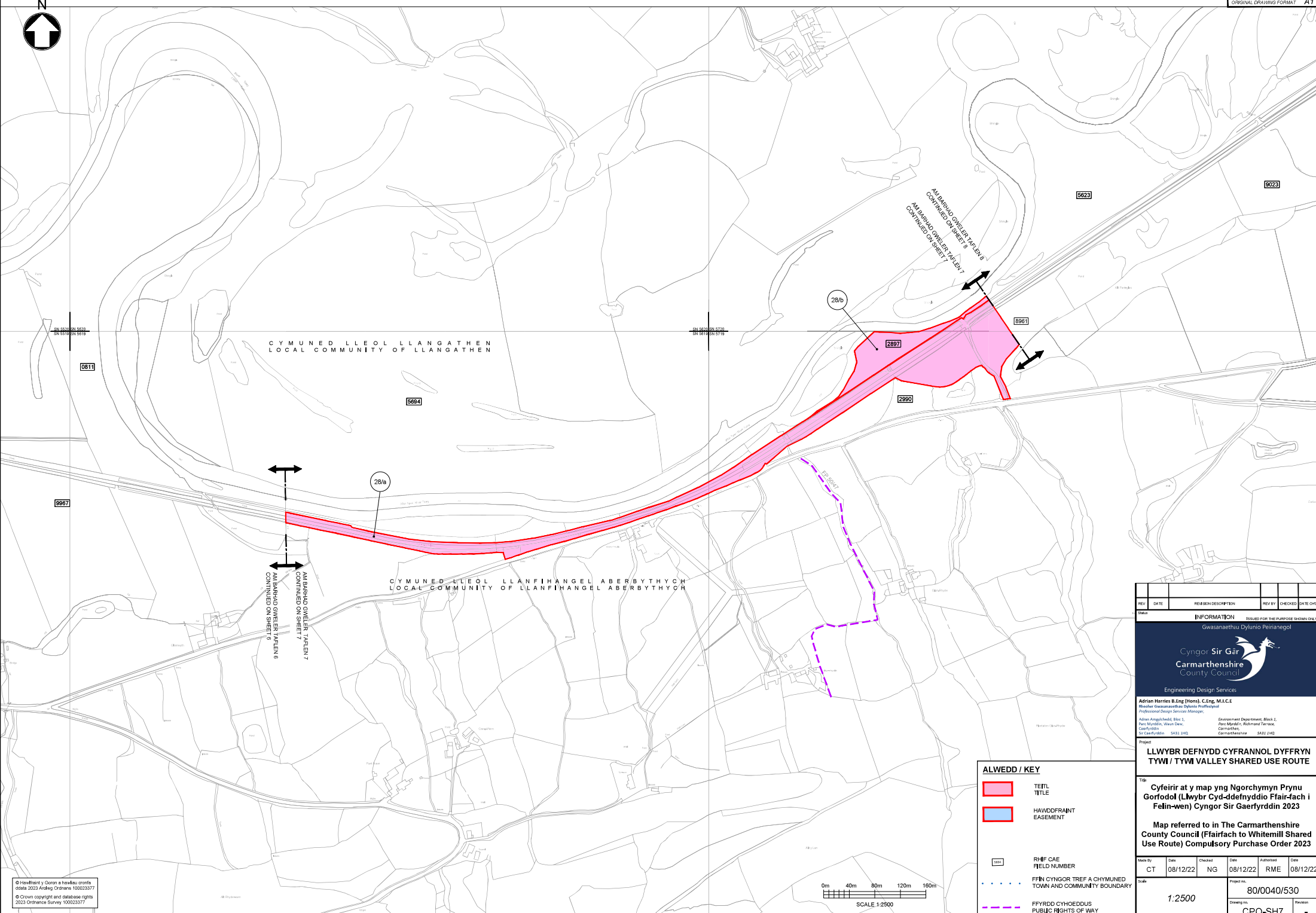
Made By	Date	Checked	Date	Authorised	Date
CT	08/12/22	NG	08/12/22	RME	08/12/22

Project no.	80/0040/530
Scale	1:2500
Drawing no.	CPO-SH6
Revision	-

ALWEDD / KEY

-  TITL
TITLE
-  HAWDDFRAIN
EASEMENT
-  RHIF CAE
FIELD NUMBER
-  FFIN CYNGOR TREF A CHYMUNED
TOWN AND COMMUNITY BOUNDARY
-  FFYRDD CYHOEDDUS
PUBLIC RIGHTS OF WAY





© Hedfanrhyf y Goron a hawku cronfa
 odata 2023 Arleig Ordnans 100023377
 © Crown copyright and database rights
 2023 Ordnance Survey 100023377



ALWEDD / KEY	
	TEITL TITLE
	HAWDDFRANT EASEMENT
	RHF CAE FIELD NUMBER
	FFBN CYNGOR TREF A CHYMUNED TOWN AND COMMUNITY BOUNDARY
	FFYRDDO CHYBODUS PUBLIC RIGHTS OF WAY

REV	DATE	REVISION DESCRIPTION	REVIEW	CHECKED	DATE CHD

INFORMATION Issued for the purpose of showing only
 Gwasanaethu Dylunio Peiriegol

Cyngor Sir Gâr
Carmarthenshire
 County Council

Engineering Design Services

Adrian Harries B.Eng (Hons), C.Eng, M.I.C.E.
 Rheolwr Gwasanaethu a Dylunio Proffesiynol
 Professional Design Services Manager

Adrian Amgylchedd, Bloc 1, Environment Department, Block 1,
 Parc Myrddin, Wauan Drive, Parc Myrddin, Richmond Terrace,
 Caerdydd, Carmarthen SA31 2RH

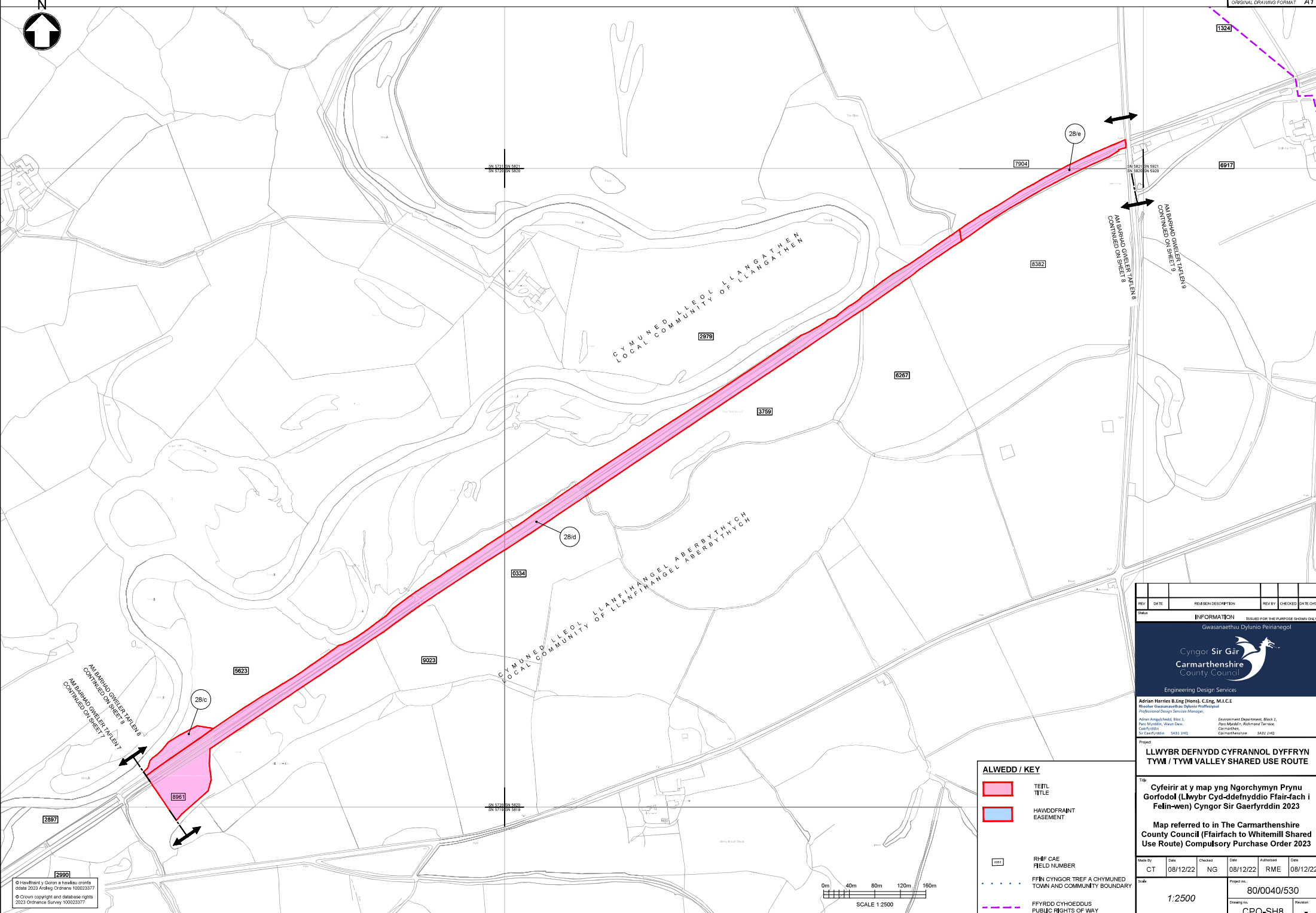
Project
**LLWYBR DEFNYDD CYFRANNOL DYFFRYN
 TYWI / TYWI VALLEY SHARED USE ROUTE**

Title
**Cyfeirir at y map yng Ngorchymyn Prynu
 Gorfodol (Llwybr Cyd-ddefnyddio Ffair-fach i
 Felin-wen) Cyngor Sir Gaerfyrddin 2023**

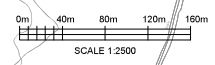
Map referred to in The Carmarthenshire
 County Council (Ffairfach to Whitemill Shared
 Use Route) Compulsory Purchase Order 2023

Made By	Date	Checked	Date	Authorised	Date
CT	08/12/22	NG	08/12/22	RME	08/12/22

Scale	Project no.	Revision
1:2500	80/0040/530	CPO-SH7



© Hedfanrhy y Gorn a bawku cronfa
oddi 2023 Arleig Ordnans 100023377
© Crown copyright and database rights
2023 Ordnance Survey 100023377



ALWEDD / KEY

	TEITL TITLE
	HAWDDFRAIN EASEMENT
	RHF CAE FIELD NUMBER
	FFBN CYNGOR TREF A CHYMUDED TOWN AND COMMUNITY BOUNDARY
	FFYRDD CYHOEDDUS PUBLIC RIGHTS OF WAY

REV	DATE	REVISION DESCRIPTION	REV BY	CHECKED	DATE CHD
1	08/12/22	ISSUED FOR TENDERS	CT	NG	08/12/22

INFORMATION Issued for tender purposes (SCHEDULE 1)



Engineering Design Services
Adrian Harries B.Eng (Hons), C.Eng, M.I.C.E.
Rheolwr Gwasanaethau a Dylunio Proffesiynol
Professional Design Services Manager
Adrian Amgŷchedd, Bloc 1, Parc Myrddin, Wlan Ddu, Castell-y-bell, Sir Gaerfyllon SA31 3HT Environment Department, Block 2, Parc Myrddin, Richmond Terrace, Carmarthen, Carmarthenshire SA31 3HT

LLWYBR DEFNYDD CYFRANOL DYFFRYN TYWI / TYWI VALLEY SHARED USE ROUTE

Titl
Cyfeir at y map yng Ngorchymyn Prynu Gorfodol (Llwybr Cyd-ddefnyddio Ffair-fach i Felin-wen) Cyngor Sir Gaerfyrddin 2023

Map referred to in The Carmarthenshire County Council (Ffairfach to Whitemill Shared Use Route) Compulsory Purchase Order 2023

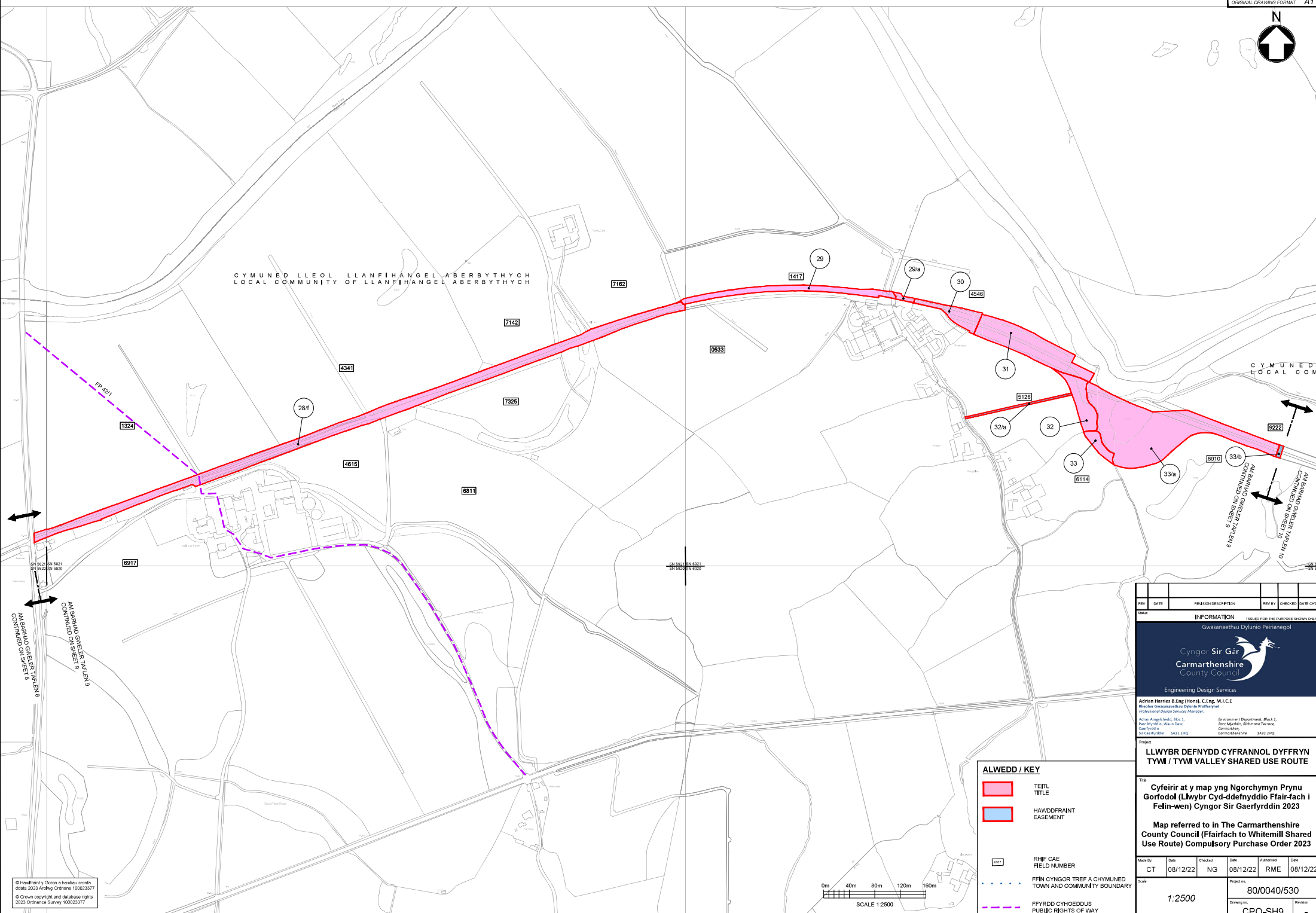
Made By	Date	Checked	Date	Authorised	Date
CT	08/12/22	NG	08/12/22	RME	08/12/22

Project no.	80/0040/530
Scale	1:2500
Drawing no.	CPO-SH8
Revision	-



CYMUNED LLEOL LLANFIHANGEL ABERBYTHYCH
LOCAL COMMUNITY OF LLANFIHANGEL ABERBYTHYCH

CYMUNED LLEOL LLANFIHANGEL ABERBYTHYCH



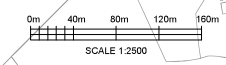
AM BARHAD GWLEGER TAFLEN 8
CONTINUED ON SHEET 8

AM BARHAD GWLEGER TAFLEN 9
CONTINUED ON SHEET 9

AM BARHAD GWLEGER TAFLEN 9
CONTINUED ON SHEET 9

AM BARHAD GWLEGER TAFLEN 10
CONTINUED ON SHEET 10

© Hysfwrdd y Geron a hysfwrdd crofta
oddi 2023 Ardal Ordnans 100023377
© Crown copyright and database rights
2023 Ordnance Survey 100023377



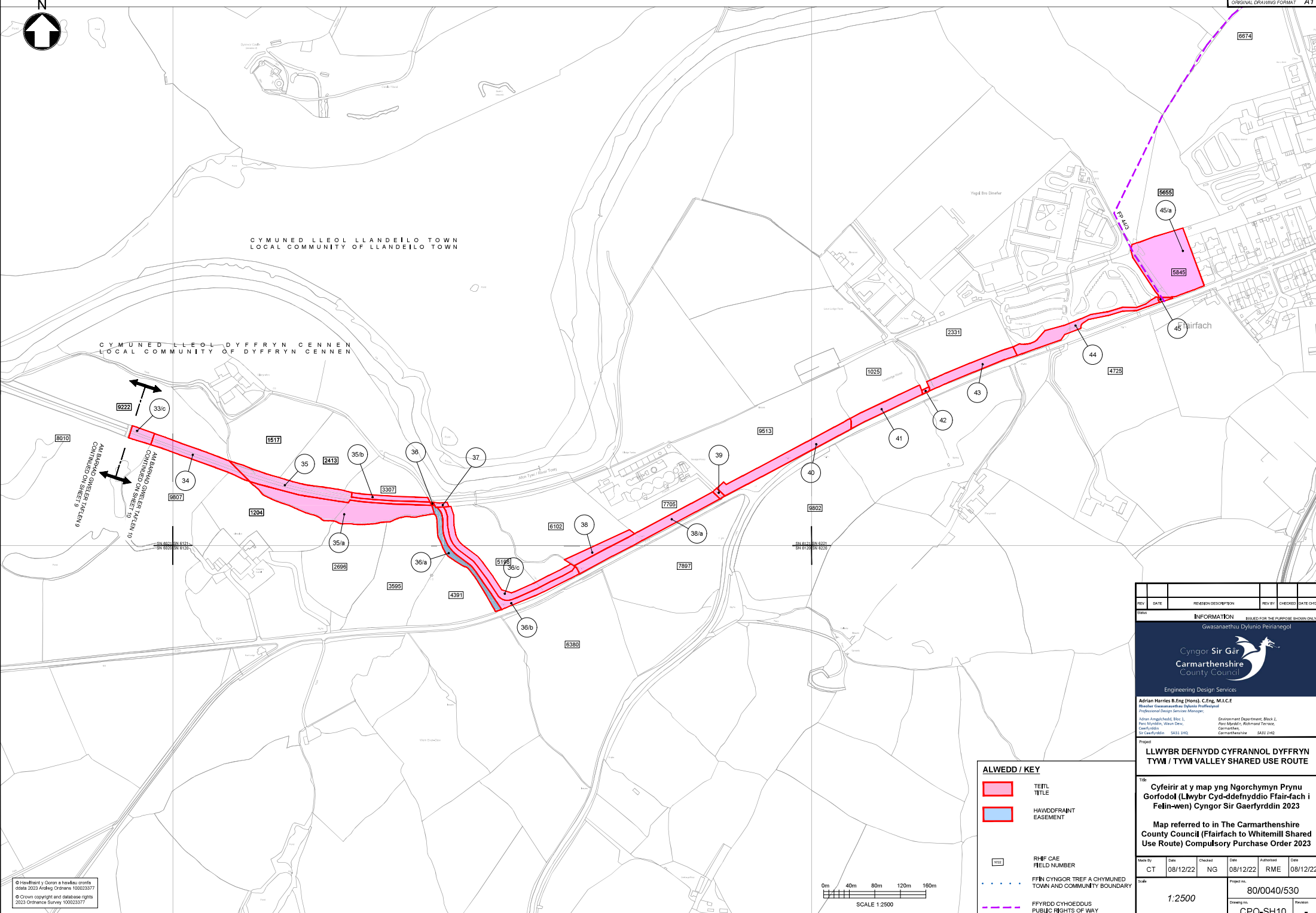
ALWEDD / KEY	
	TEITL TITLE
	HAWDDFRANT EASEMENT
	RHIF CAE FIELD NUMBER
	FFBN CYNGOR TREF A CHYMUNED TOWN AND COMMUNITY BOUNDARY
	FFYRDD CYHOEDDUS PUBLIC RIGHTS OF WAY

REV	DATE	REVISION DESCRIPTION	REV BY	CHECKED	DATE CHD
INFORMATION					
Gwasanaethu Dylunio Peirahnegol					
 Cyngor Sir Gâr Carmarthenshire County Council Engineering Design Services					
Adrian Harries B.Eng (Hons), C.Eng, M.I.C.E. Rheolwr Gwasanaethu a Dylunio Proffesiynol Professional Design Services Manager Adran Amgylchedd, Bloc 1, Parc Myrddin, Wauan Drive, Caerdydd, Carmarthenshire SA33 2RQ Environment Department, Block 1, Parc Myrddin, Richmond Terrace, Carmarthen, Carmarthenshire SA31 2RQ					
Project: LLWYBR DEFNYDD CYFRANNOL DYFFRYN TYM / TYWI VALLEY SHARED USE ROUTE					
Title: Cyfeirir at y map yng Ngorchymyn Prynu Gorfodol (Llwybr Cyd-ddefnyddio Ffair-fach i Felin-wen) Cyngor Sir Gaerfyrddin 2023 Map referred to in The Carmarthenshire County Council (Ffairfach to Whitemill Shared Use Route) Compulsory Purchase Order 2023					
Made By	Date	Checked	Date	Authorised	Date
CT	08/12/22	NG	08/12/22	RME	08/12/22
Scale: 1:2500			Project no: 80/0040/530		
Drawing no: CPO-SH9			Revision: -		



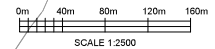
CYMUNED LLEOL LLANDEILO TOWN
LOCAL COMMUNITY OF LLANDEILO TOWN

CYMUNED LLEOL DYFFRYN CENNEN
LOCAL COMMUNITY OF DYFFRYN CENNEN



AM BARHOI OGWYR TREFEN 9
CONTINUED ON SHEET 9

AM BARHOI OGWYR TREFEN 10
CONTINUED ON SHEET 10



ALWEDD / KEY

	TEITL TITLE
	HAWDDFRANT EASEMENT
	RHEF CAE FIELD NUMBER
	FFN CYNGOR TREF A CHYMUNED TOWN AND COMMUNITY BOUNDARY
	FFYRDD CYHOEDUS PUBLIC RIGHTS OF WAY

REV	DATE	REVISION DESCRIPTION	REV BY	CHECKED	DATE CHD
INFORMATION					
Gwasanaethu Dylunio Peniaegol					
 Cyngor Sir Gâr Carmarthenshire County Council Engineering Design Services					
Adrian Harries B.Eng (Hons), C.Eng, M.I.C.E. Rheolwr Gwasanaethau Dylunio Proffesiynol Professional Design Services Manager Adrofa Amgylchedd, Bloc 1, Ffynon Iwryn, Waun Duw, Caerfyrddin, Carmarthenshire, SA31 2HG Environment Department, Block 1, Ffynon Iwryn, Richmond Terrace, Carmarthenshire, Carmarthenshire, SA31 2HG					
LLWYBR DEFNYDD CYFRANIGOL DYFFRYN TYWI / TYWI VALLEY SHARED USE ROUTE					
Title Cyfeirir at y map yng Ngorchymyn Prynu Gorfodol (Llwybr Cyd-ddefnyddio Ffair-fach i Felin-wen) Cyngor Sir Gaerfyrddin 2023 Map referred to in The Carmarthenshire County Council (Ffairfach to Whitemill Shared Use Route) Compulsory Purchase Order 2023					
Made By	Date	Checked	Date	Authorised	Date
CT	08/12/22	NG	08/12/22	RME	08/12/22
Scale	1:2500		Project no.	80/0040/530	
			Drawing no.	CPO-SH10	
			Revision	-	

© Hysfurni y Goron a hysfurni cronfa
osodi 2023 Ardeig Ordnans 100023377
© Crown copyright and database rights
2023 Ordnance Survey 100023377