

Cam 1b Aseiad Canlyniadau Llifogydd Strategol (ACLIS) ar gyfer Llanelli, Porth Tywyn a'r Cyffiniau

Adroddiadau Safle-benodol

Cyngor Sir Caerfyrddin

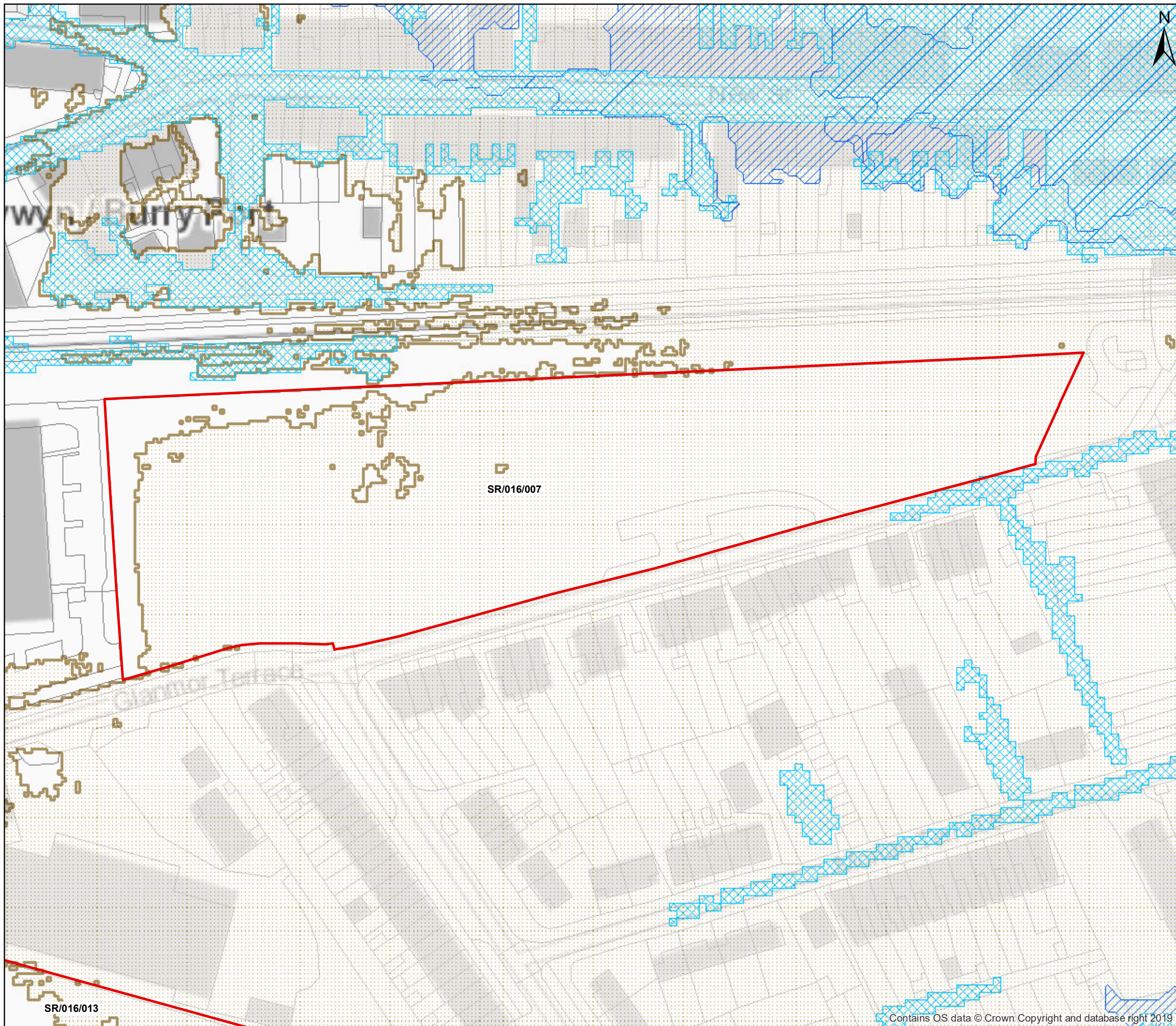
09 Hydref 2019

CYHOEDDWDYD RHAGFYR 2019

ATODIAD 1

Porth Tywyn a Llanelli (rhan - SR/086/002 i GA2/H35(rhan))

38-56

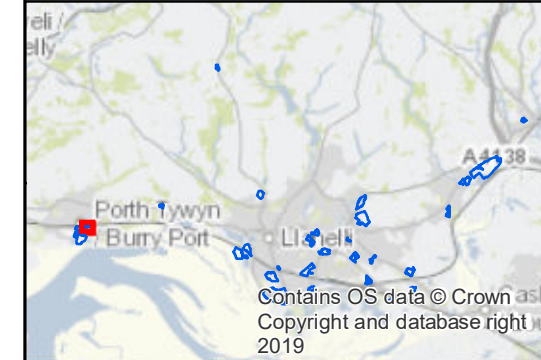


Carmarthenshire Stage '1b' SFCA

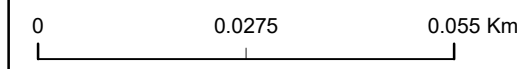
Site Reference **SR/016/007**
 Site Name
Land at Glanmor Terrace

Key

- River Network
- Stage 1b Sites
- Surface Water Flood - Extent Estimated 1 in 100 Annual Chance Events with Climate Change
- NRW Flood Map Flood Zone 2
- 7 metre tidal flood risk



Data sources: Ordnance Survey, NRW, Carmarthenshire County Council,

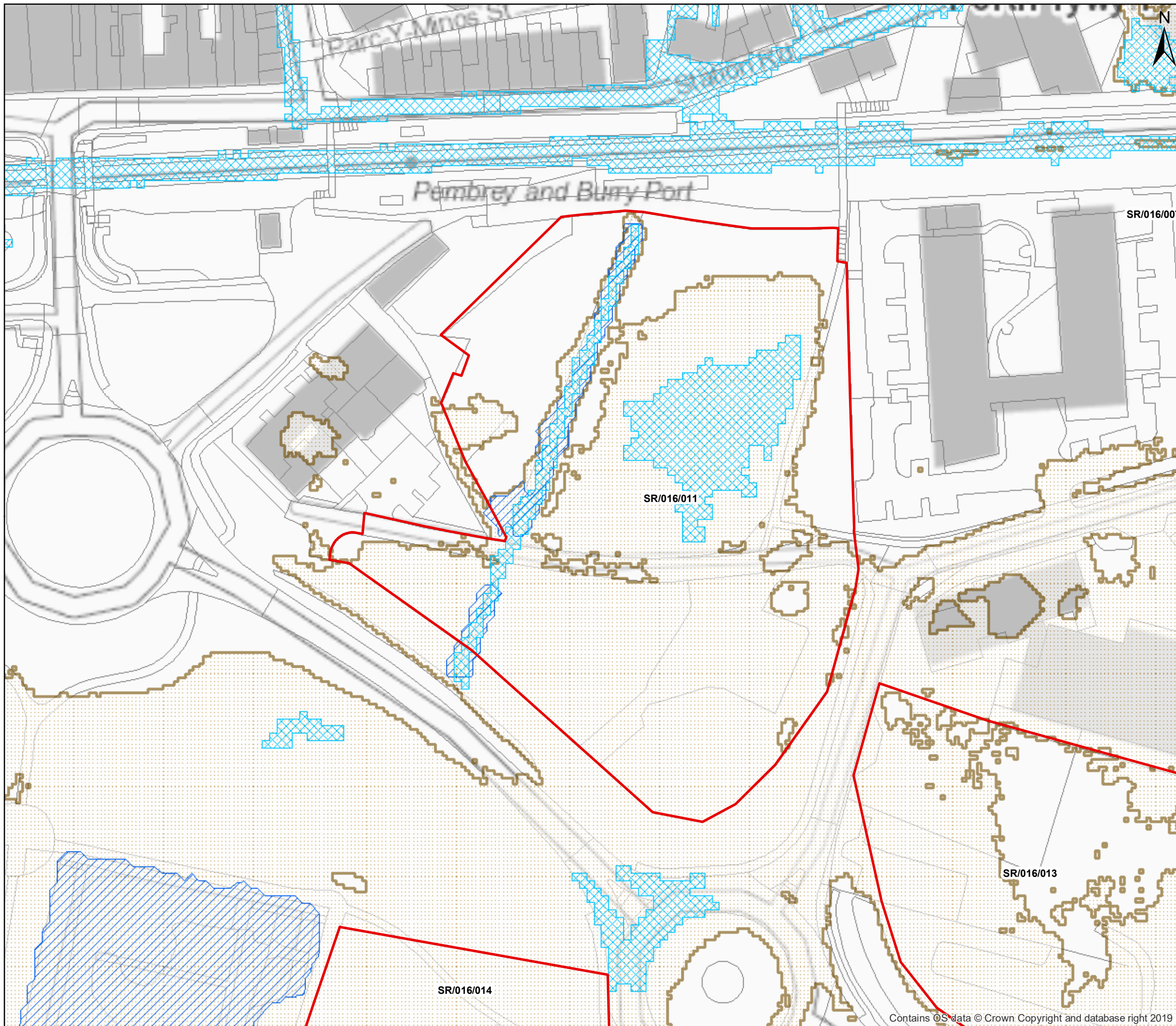


Scale (at A3): 1:1,000

Status: S2	Drawn: CWB 03/09/2019	Checked: AH 03/09/2019	Authorised: XX XX
----------------------	--------------------------	---------------------------	----------------------

Reference: 5187705-ATK-XX-GEN-MP-G-SR-016-007-0001	Version: P01
---	------------------------










Carmarthenshire Stage '1b' SFCA

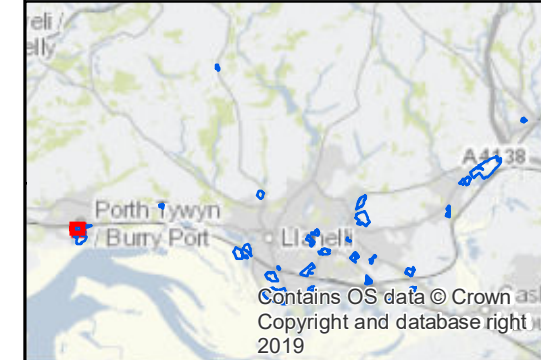
Site Reference **SR/016/011**

Site Name


S8.1 Burry Port Redevelopment Land

Key

-  River Network
-  Stage 1b Sites
-  Surface Water Flood - Extent Estimated 1 in 100 Annual Chance Events with Climate Change
-  NRW Flood Map Flood Zone 2
-  7 metre tidal flood risk



Data sources: Ordnance Survey, NRW, Carmarthenshire County Council,



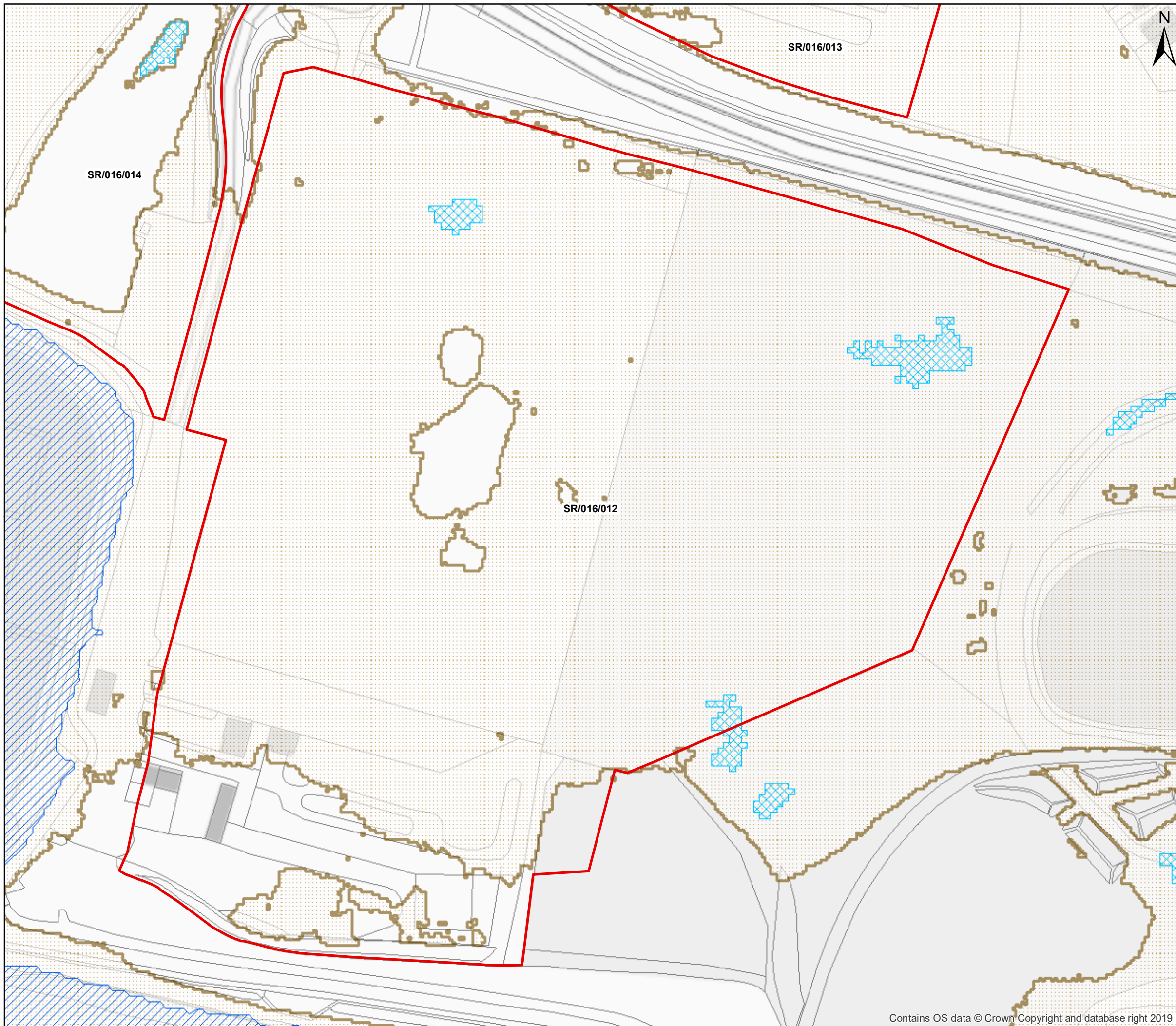
Scale (at A3): 1:1,000

Status: S2	Drawn: CWB 03/09/2019	Checked: AH 03/09/2019	Authorised: XX XX
----------------------	--------------------------	---------------------------	----------------------

Reference: 5187705-ATK-XX-GEN-MP-G-SR-016-011-0001	Version: P01
---	------------------------



Contains OS data © Crown Copyright and database right 2019



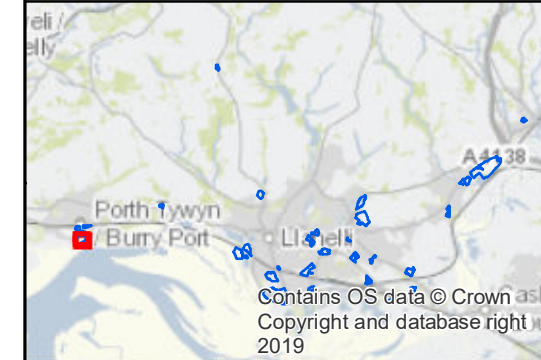
Carmarthenshire Stage '1b' SFCA

Site Reference **SR/016/012**

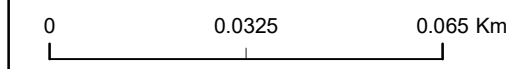
Site Name
S8.2 Burry Port Redevelopment Land. Former Grillo Site

Key

- River Network
- Stage 1b Sites
- Surface Water Flood - Extent Estimated 1 in 100 Annual Chance Events with Climate Change
- NRW Flood Map Flood Zone 2
- 7 metre tidal flood risk



Data sources: Ordnance Survey, NRW, Carmarthenshire County Council,



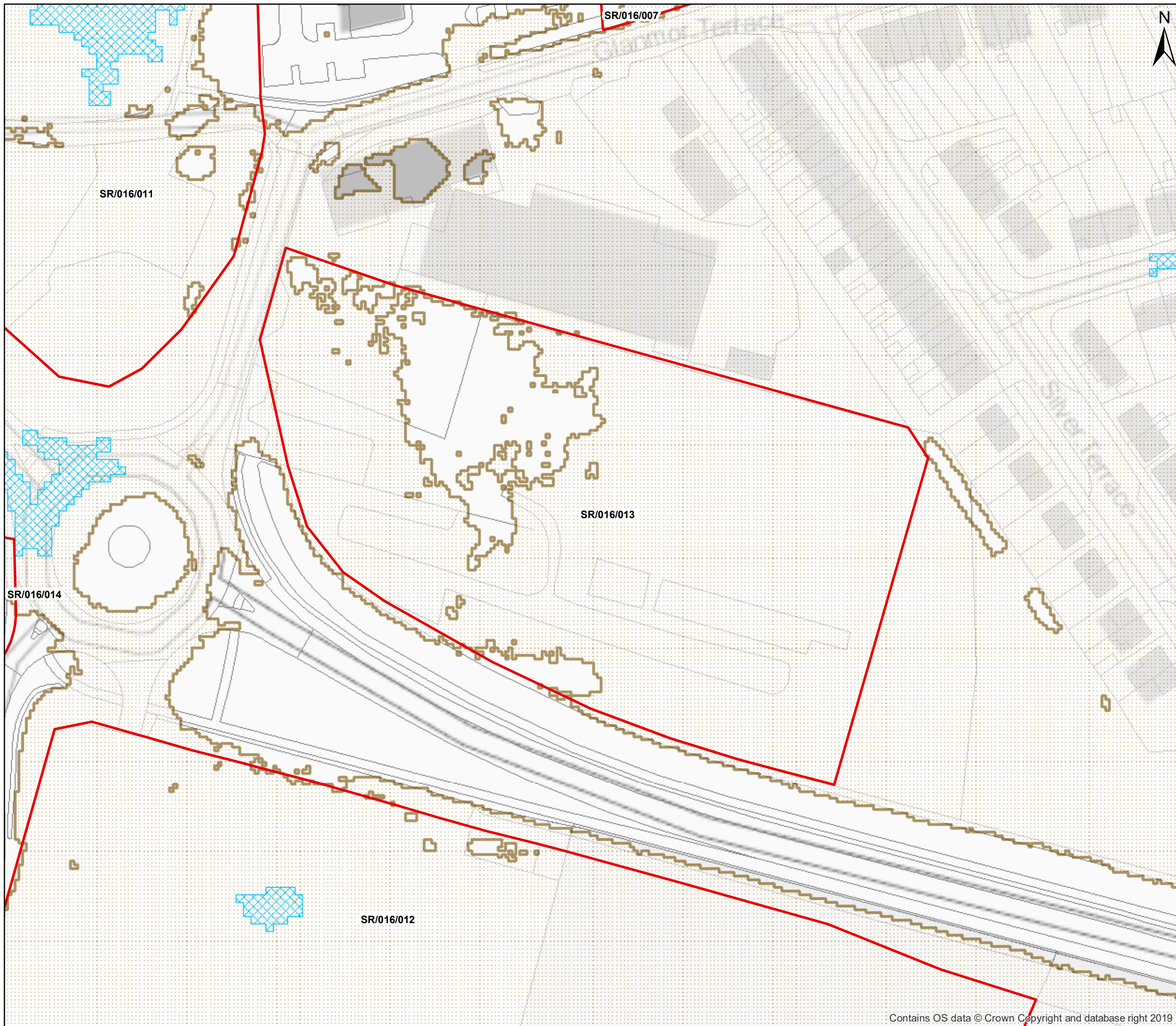
Scale (at A3): 1:1,250

Status: S2	Drawn: CWB 03/09/2019	Checked: AH 03/09/2019	Authorised: XX XX
----------------------	--------------------------	---------------------------	----------------------

Reference: 5187705-ATK-XX-GEN-MP-G-SR-016-012-0001	Version: P01
---	------------------------



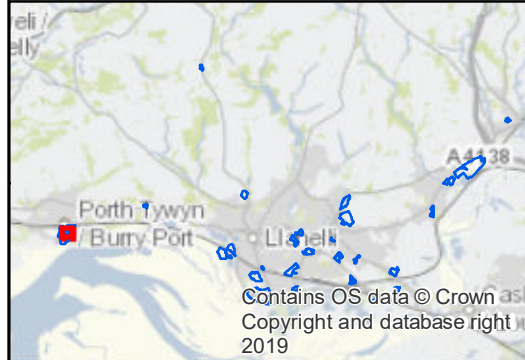
Contains OS data © Crown Copyright and database right 2019



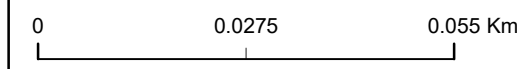
Carmarthenshire Stage '1b' SFCA

Site Reference **SR/016/013**
 Site Name **S8.3 Burry Port Redevelopment Land**

- Key**
- River Network
 - Stage 1b Sites
 - Surface Water Flood - Extent Estimated 1 in 100 Annual Chance Events with Climate Change
 - NRW Flood Map Flood Zone 2
 - 7 metre tidal flood risk



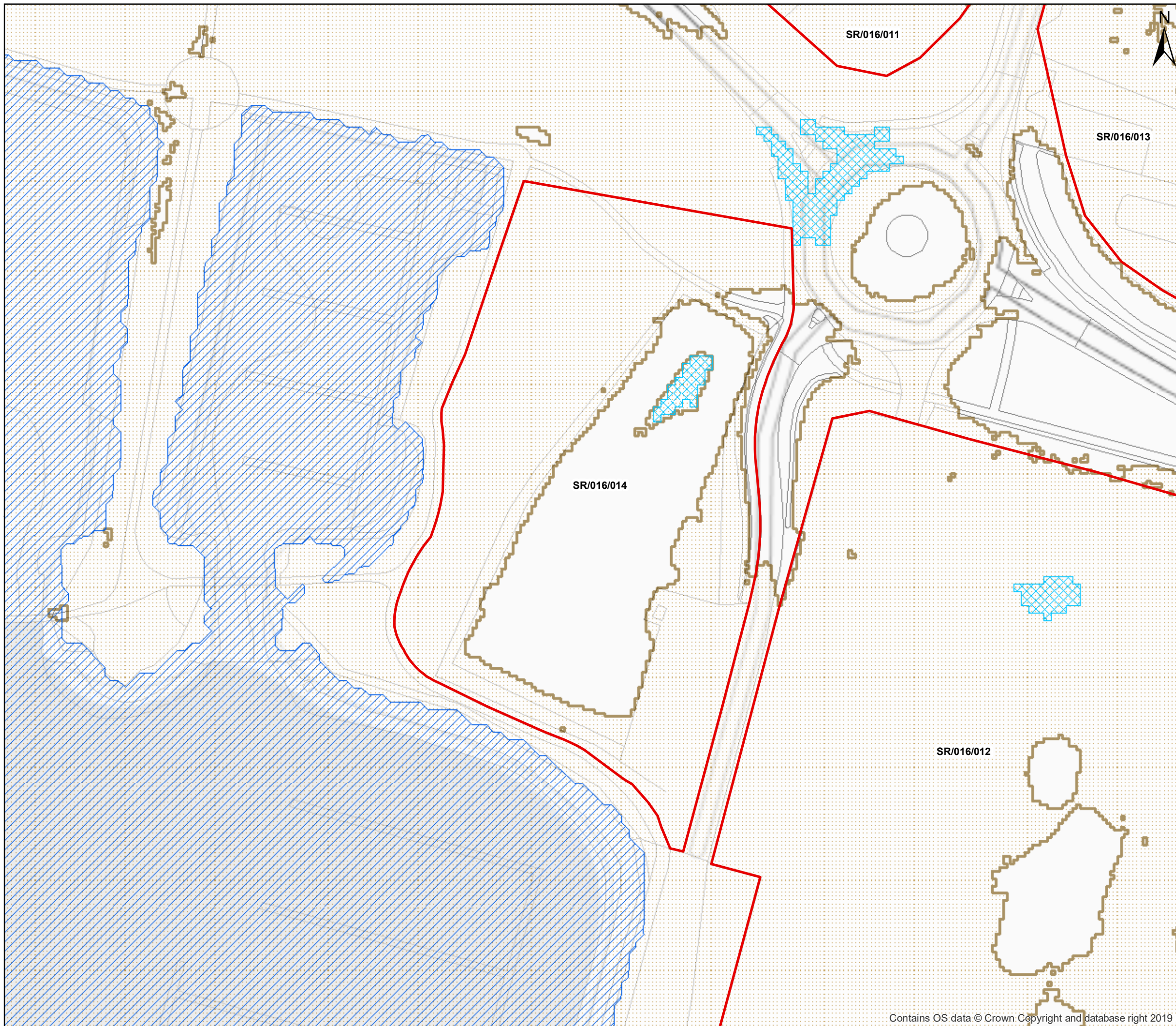
Data sources: Ordnance Survey, NRW, Carmarthenshire County Council,



Scale (at A3): 1:1,000

Status: S2	Drawn: CWB 03/09/2019	Checked: AH 03/09/2019	Authorised: XX XX
Reference: 5187705-ATK-XX-GEN-MP-G-SR-016-013-0001	Version: P01		








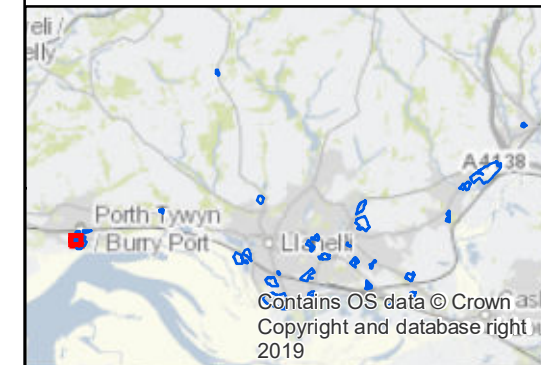


Carmarthenshire Stage '1b' SFCA

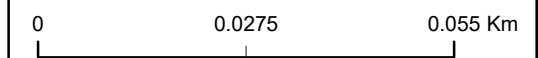
Site Reference **SR/016/014**
 Site Name
S8.4 Burry Port Harbour

Key

-  River Network
-  Stage 1b Sites
-  Surface Water Flood - Extent
Estimated 1 in 100 Annual Chance Events
with Climate Change
-  NRW Flood Map Flood Zone 2
-  7 metre tidal flood risk



Data sources: Ordnance Survey, NRW, Carmarthenshire County Council,



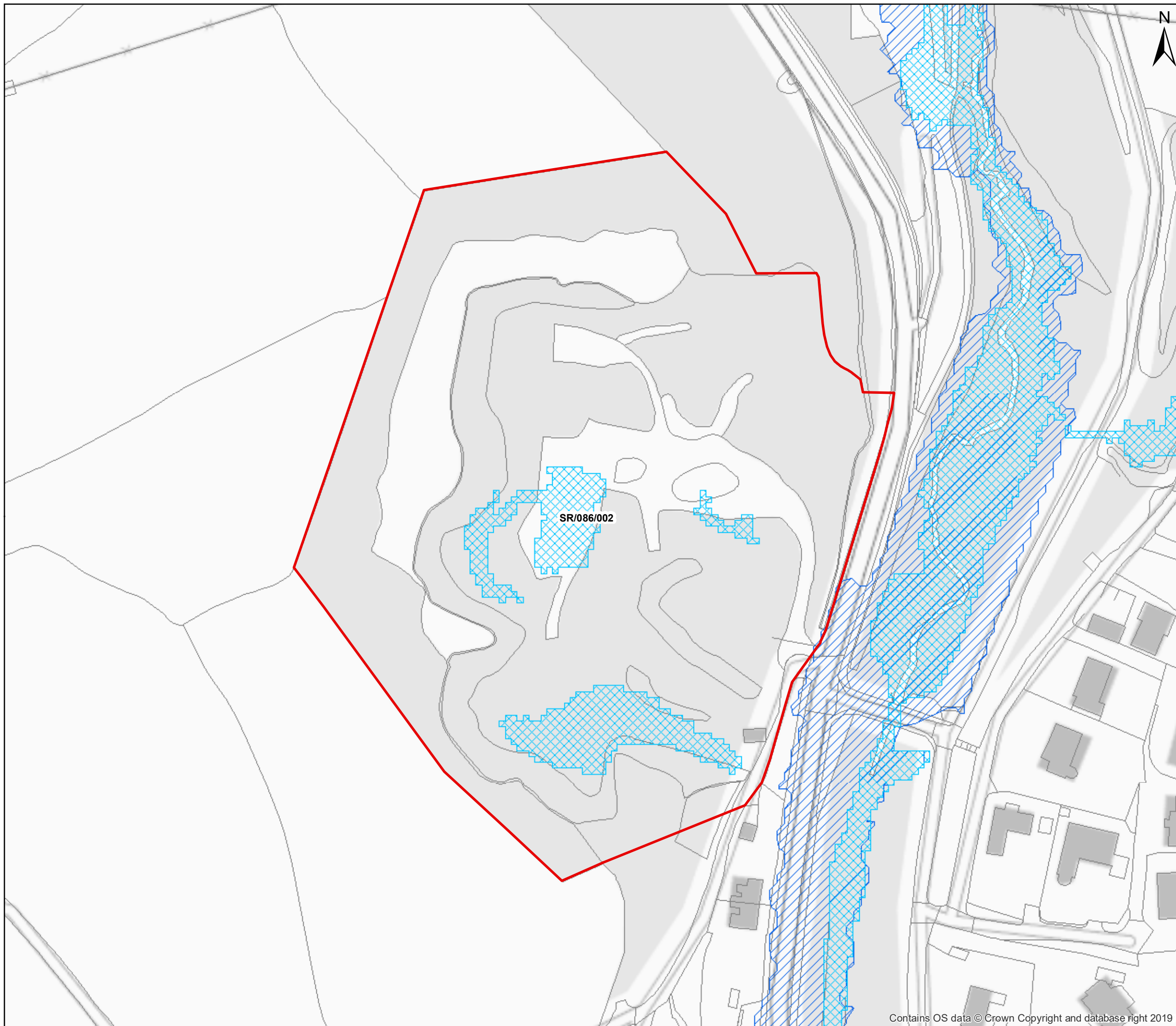
Scale (at A3): 1:1,000

Status: S2	Drawn: CWB 03/09/2019	Checked: AH 03/09/2019	Authorised: XX XX
----------------------	--------------------------	---------------------------	----------------------

Reference: 5187705-ATK-XX-GEN-MP-G-SR-016-014-0001	Version: P01
---	------------------------



Contains OS data © Crown Copyright and database right 2019








Carmarthenshire Stage '1b' SFCA

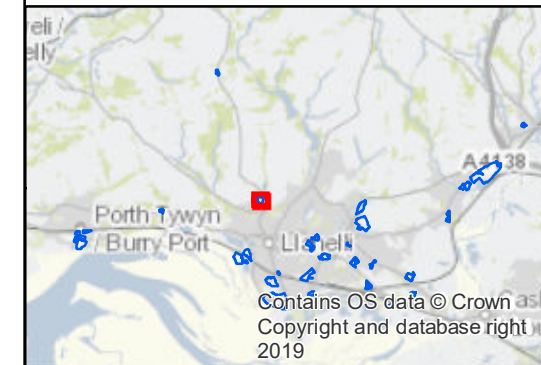
Site Reference **SR/086/002**

Site Name

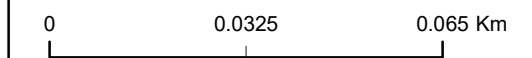
Former Furnace Quarry

Key

-  River Network
-  Stage 1b Sites
-  Surface Water Flood - Extent
Estimated 1 in 100 Annual Chance Events
with Climate Change
-  NRW Flood Map Flood Zone 2
-  7 metre tidal flood risk



Data sources: Ordnance Survey, NRW,
Carmarthenshire County Council,



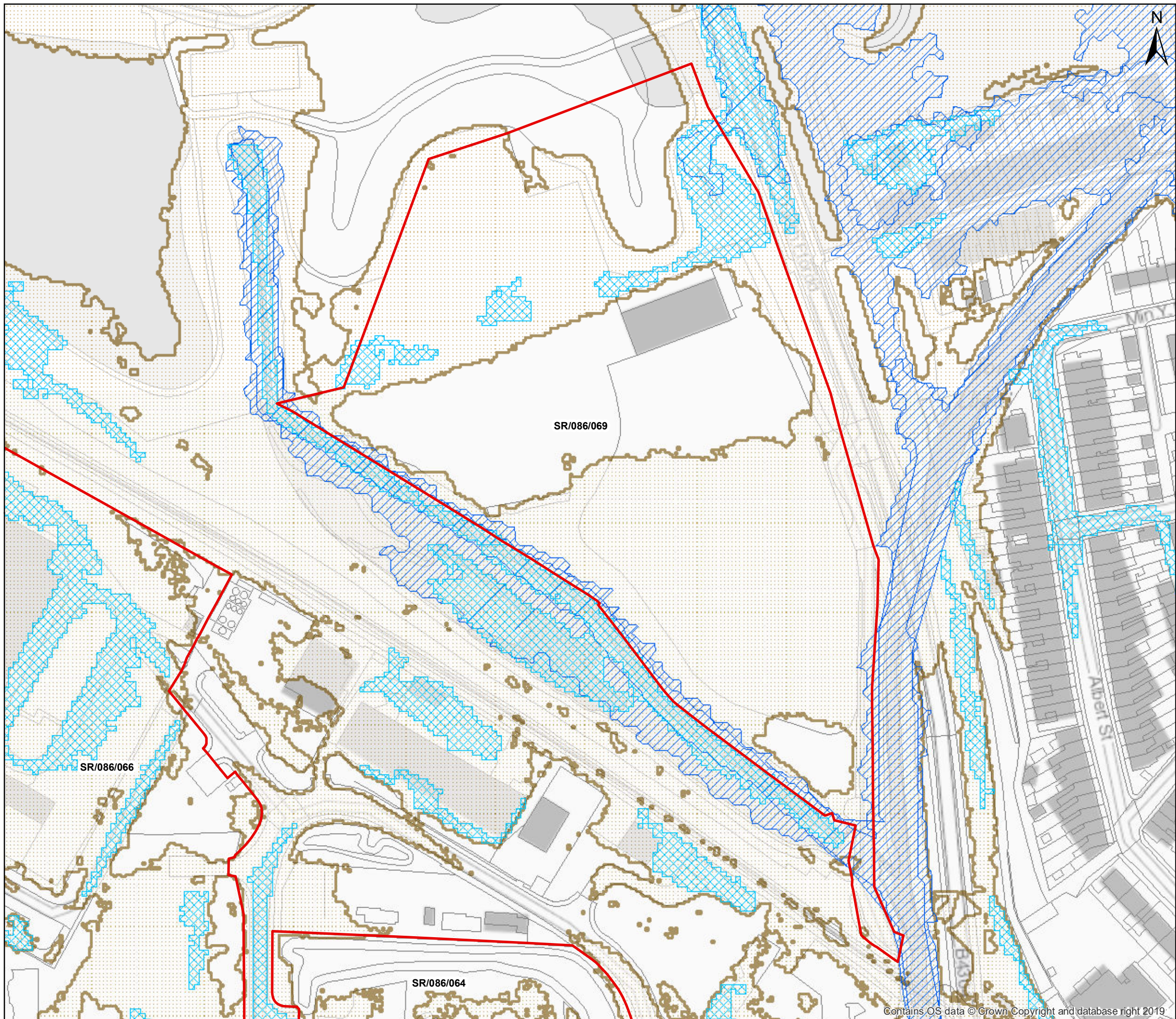
Scale (at A3): 1:1,250

Status: S2	Drawn: CWB 03/09/2019	Checked: AH 03/09/2019	Authorised: XX XX
----------------------	--------------------------	---------------------------	----------------------

Reference: 5187705-ATK-XX-GEN-MP-G-SR-086-002-0001	Version: P01
---	------------------------



Contains OS data © Crown Copyright and database right 2019








Carmarthenshire Stage '1b' SFCA

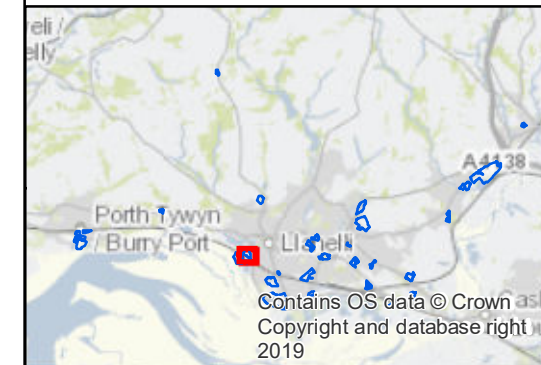
Site Reference **SR/086/069**

Site Name

Land at former Old Castle Works Site

Key

-  River Network
-  Stage 1b Sites
-  Surface Water Flood - Extent Estimated 1 in 100 Annual Chance Events with Climate Change
-  NRW Flood Map Flood Zone 2
-  7 metre tidal flood risk



Data sources: Ordnance Survey, NRW, Carmarthenshire County Council,

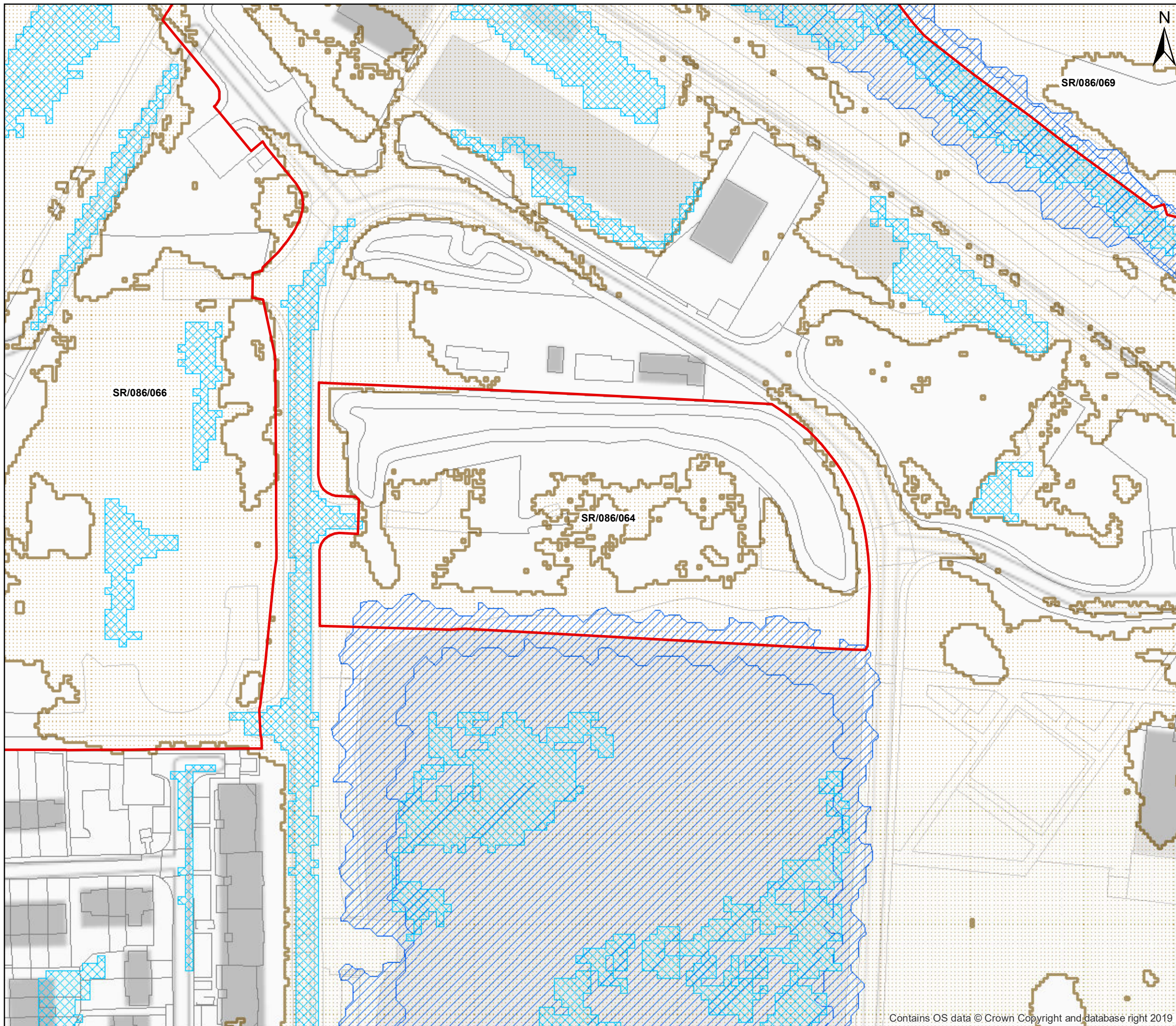
0 0.04 0.08 Km

Scale (at A3): 1:1,500

Status: S2	Drawn: CWB 03/09/2019	Checked: AH 03/09/2019	Authorised: XX XX
----------------------	--------------------------	---------------------------	----------------------

Reference: 5187705-ATK-XX-GEN-MP-G-SR-086-069-0001	Version: P01
---	------------------------

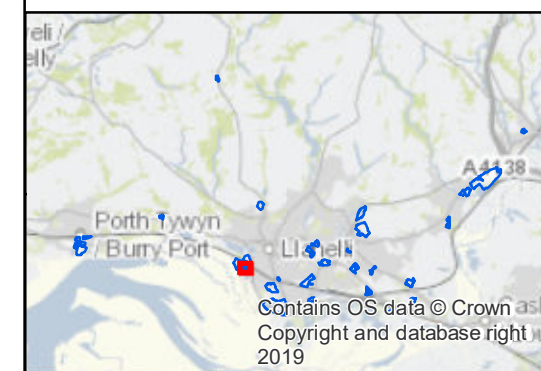





Carmarthenshire Stage '1b' SFCA

Site Reference **SR/086/064**
 Site Name
Land at North Dock, Llanelli

- Key**
- River Network
 - Stage 1b Sites
 - Surface Water Flood - Extent Estimated 1 in 100 Annual Chance Events with Climate Change
 - NRW Flood Map Flood Zone 2
 - 7 metre tidal flood risk



Data sources: Ordnance Survey, NRW, Carmarthenshire County Council,

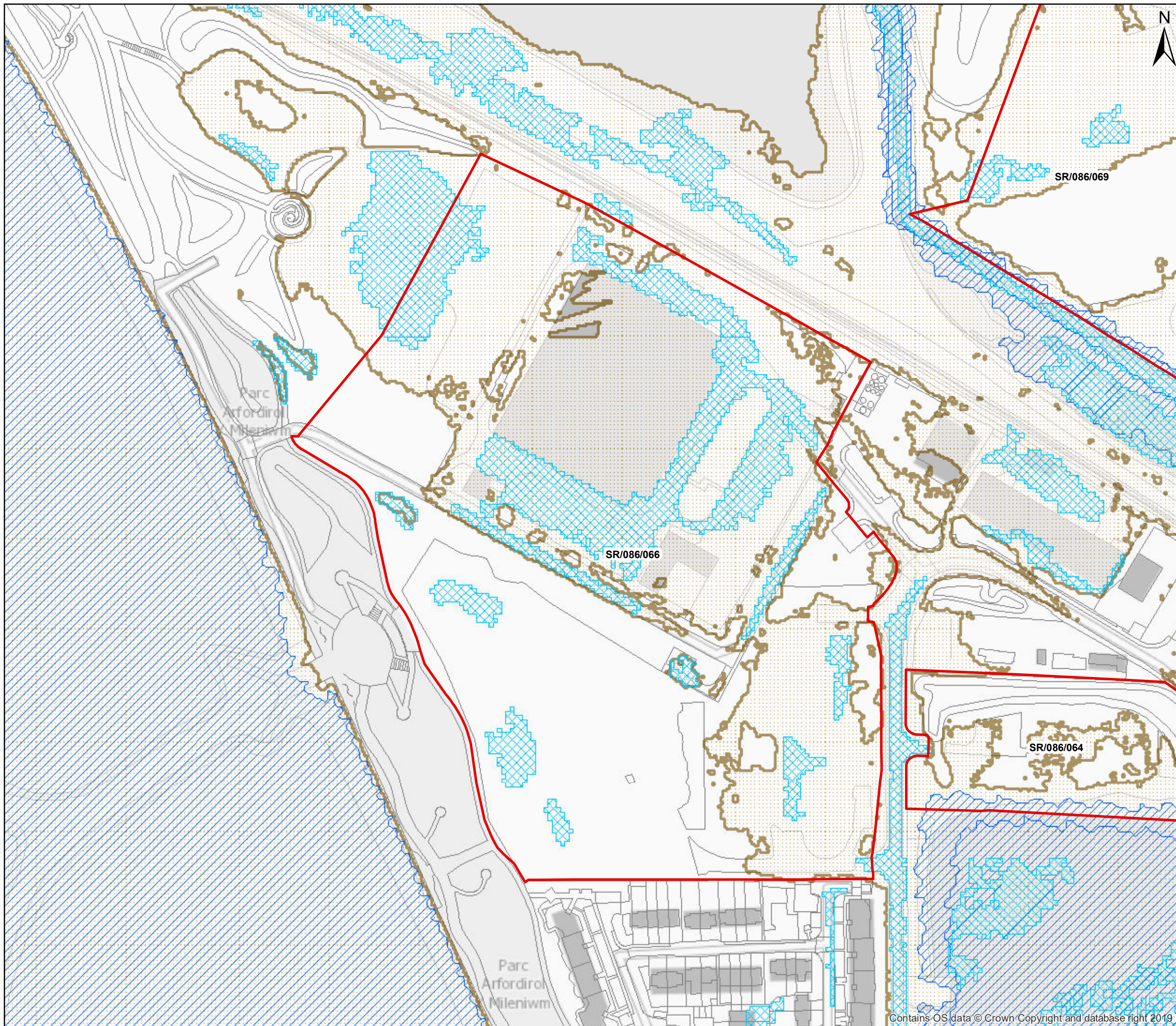


Scale (at A3): 1:1,000

Status: S2	Drawn: CWB 03/09/2019	Checked: AH 03/09/2019	Authorised: XX XX
----------------------	--------------------------	---------------------------	----------------------

Reference: 5187705-ATK-XX-GEN-MP-G-SR-086-064-0001	Version: P01
---	------------------------








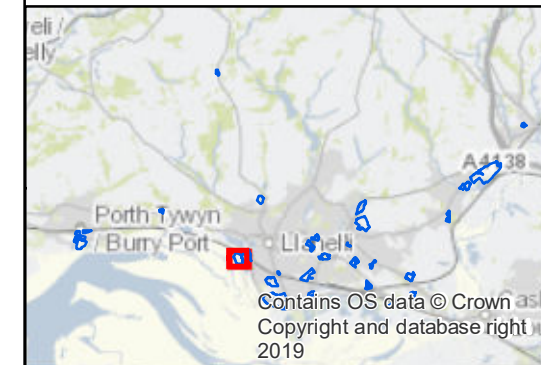


Carmarthenshire Stage '1b' SFCA

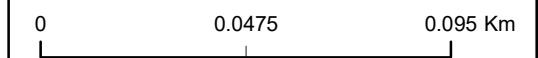
Site Reference **SR/086/066**
 Site Name
Land at North Dock, Llanelli

Key

-  River Network
-  Stage 1b Sites
-  Surface Water Flood - Extent Estimated 1 in 100 Annual Chance Events with Climate Change
-  NRW Flood Map Flood Zone 2
-  7 metre tidal flood risk



Data sources: Ordnance Survey, NRW, Carmarthenshire County Council,

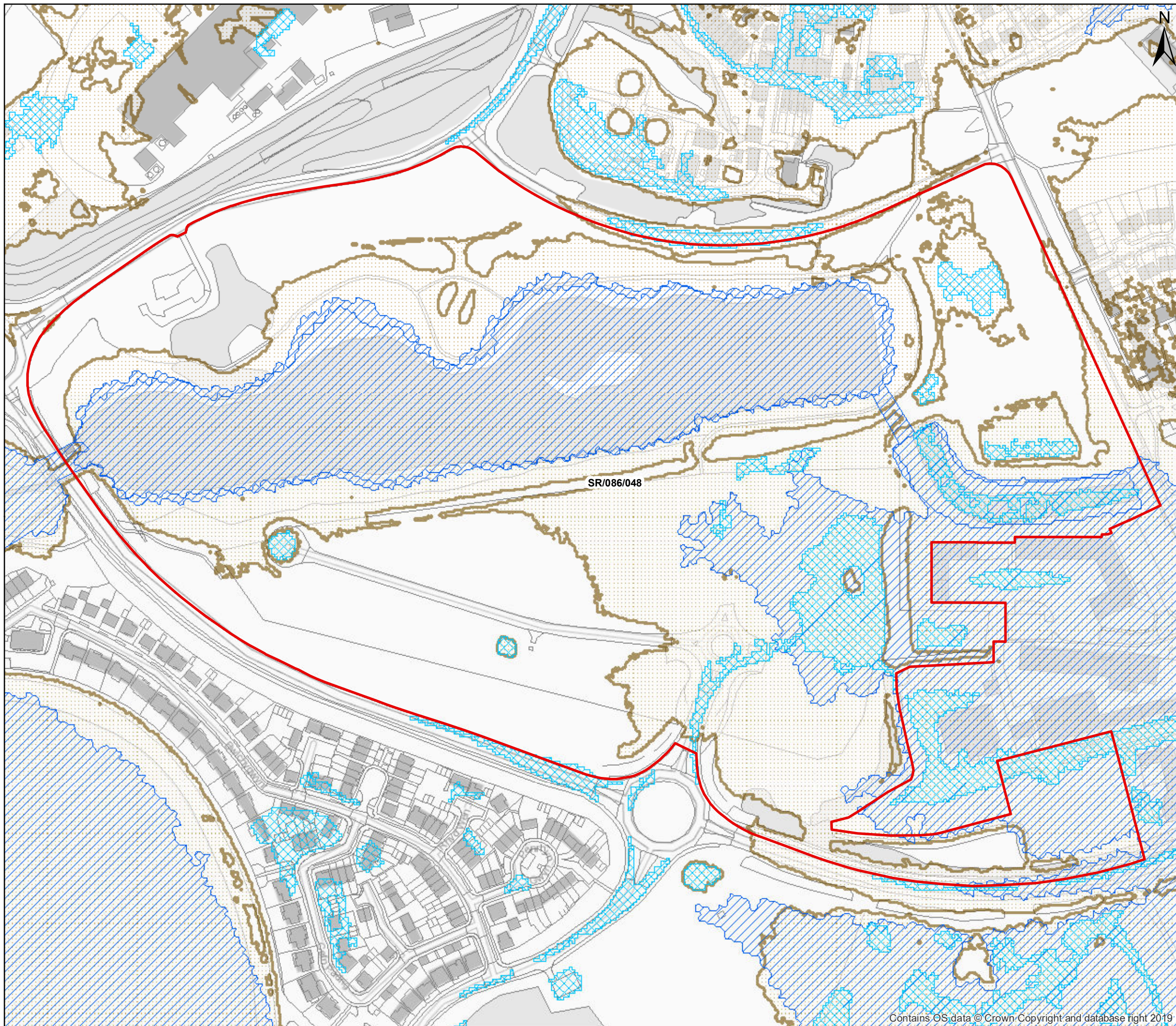


Scale (at A3): 1:1,750

Status: S2	Drawn: CWB 03/09/2019	Checked: AH 03/09/2019	Authorised: XX XX
----------------------	--------------------------	---------------------------	----------------------

Reference: 5187705-ATK-XX-GEN-MP-G-SR-086-066-0001	Version: P01
---	------------------------



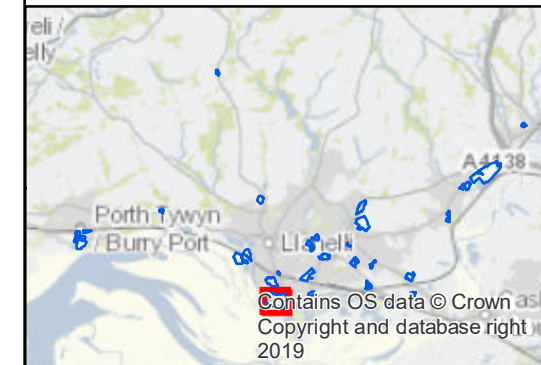


Carmarthenshire Stage '1b' SFCA

Site Reference **SR/086/048**
 Site Name
Delta Lakes, Llanelli

Key

- River Network
- Stage 1b Sites
- Surface Water Flood - Extent Estimated 1 in 100 Annual Chance Events with Climate Change
- NRW Flood Map Flood Zone 2
- 7 metre tidal flood risk



Data sources: Ordnance Survey, NRW, Carmarthenshire County Council,

0 0.05 0.1 Km

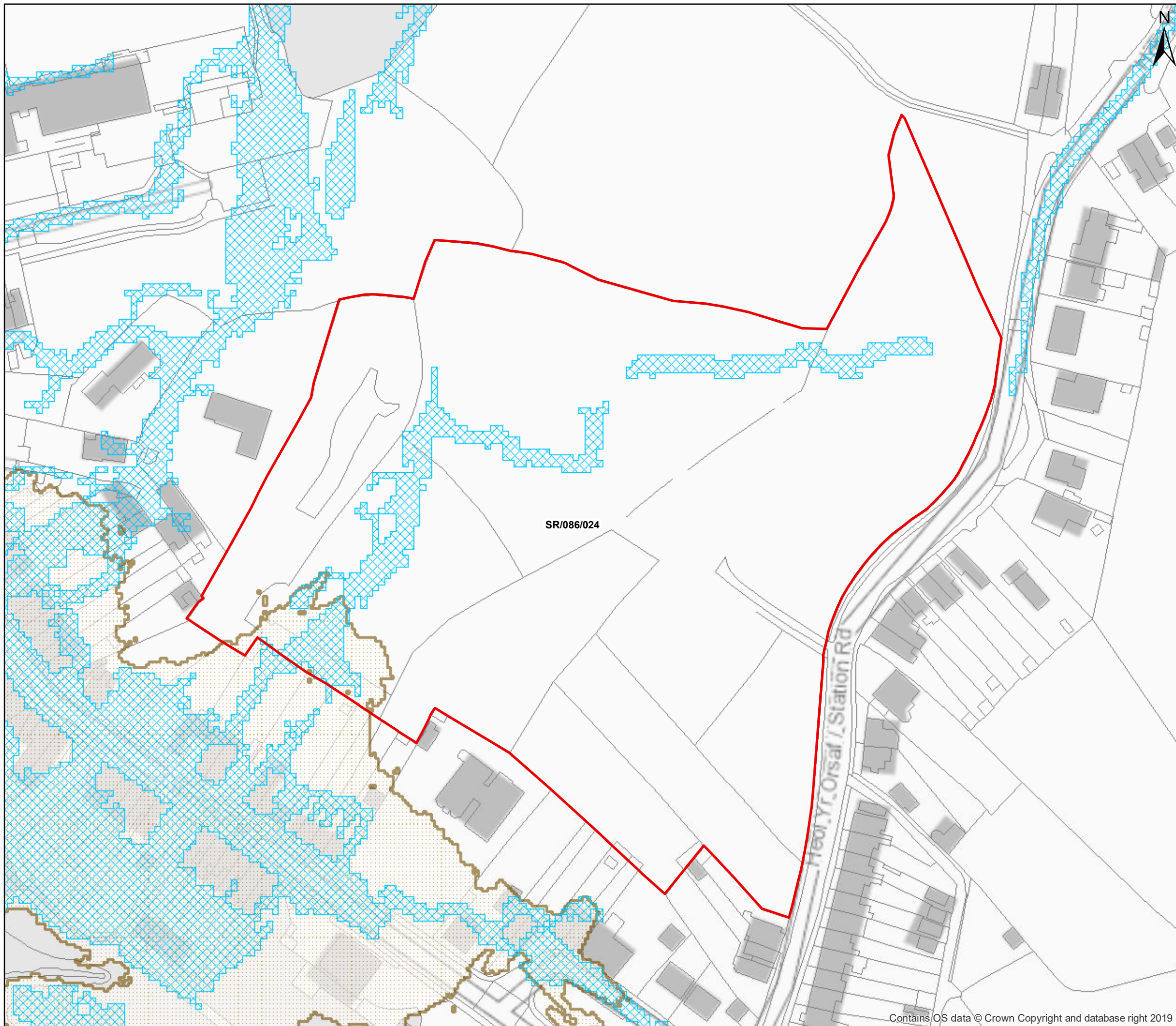
Scale (at A3): 1:2,500

Status: S2	Drawn: CWB 03/09/2019	Checked: AH 03/09/2019	Authorised: XX XX
----------------------	--------------------------	---------------------------	----------------------

Reference: 5187705-ATK-XX-GEN-MP-G-SR-086-048-0001	Version: P01
---	------------------------



Contains OS data © Crown Copyright and database right 2019








Carmarthenshire Stage '1b' SFCA

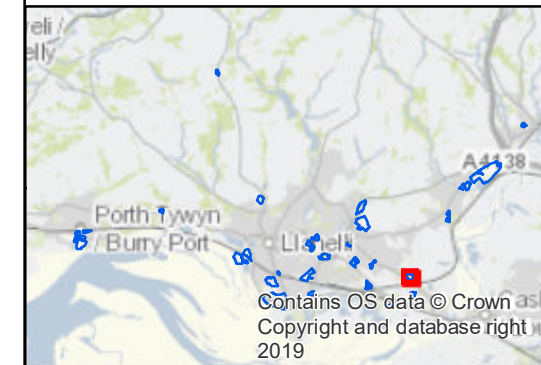
Site Reference **SR/086/024**

Site Name

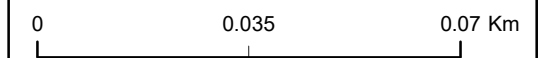
Gwndwn Mawr

Key

-  River Network
-  Stage 1b Sites
-  Surface Water Flood - Extent
Estimated 1 in 100 Annual Chance Events
with Climate Change
-  NRW Flood Map Flood Zone 2
-  7 metre tidal flood risk



Data sources: Ordnance Survey, NRW,
Carmarthenshire County Council,



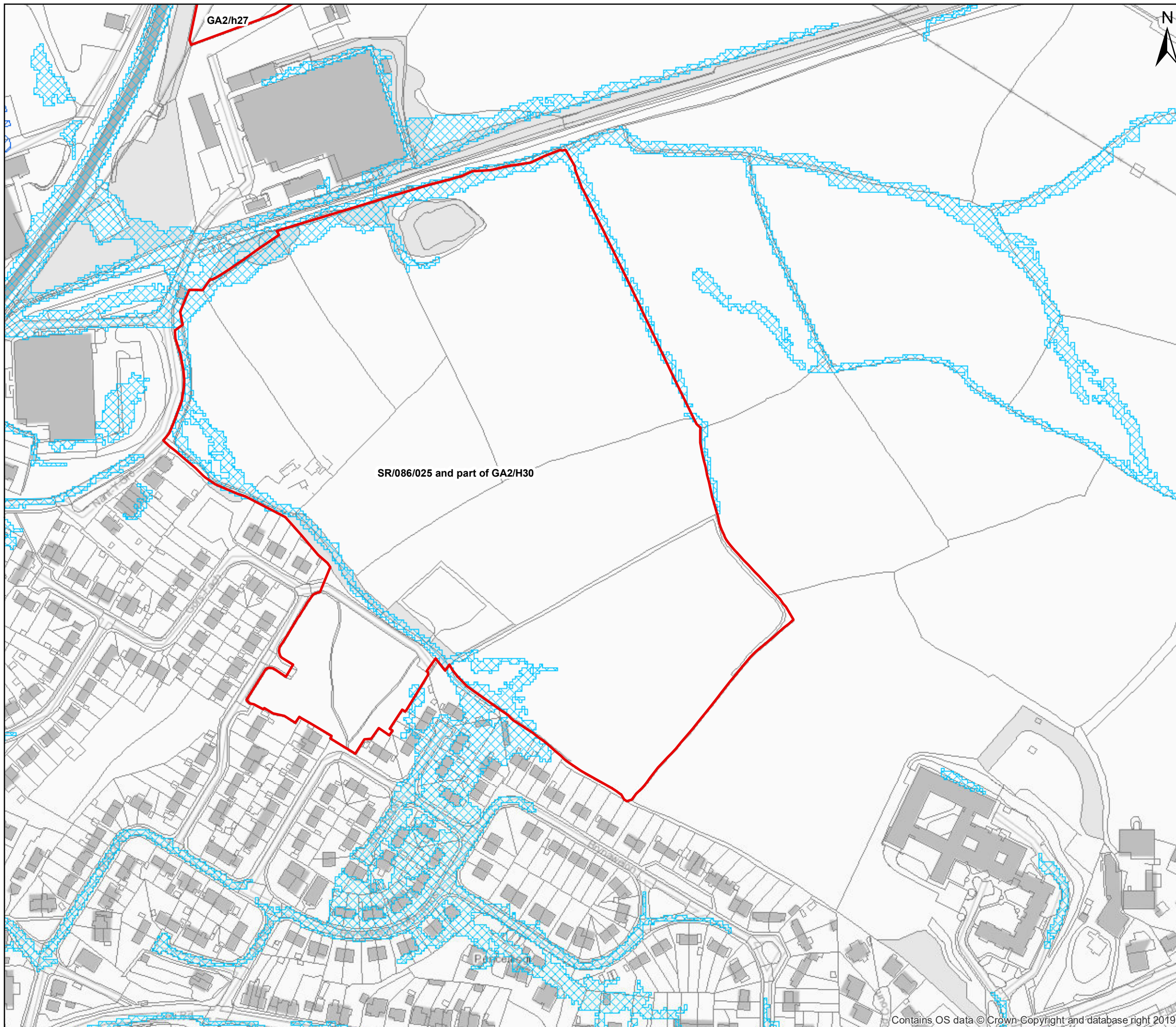
Scale (at A3): 1:1,250

Status: S2	Drawn: CWB 03/09/2019	Checked: AH 03/09/2019	Authorised: XX XX
----------------------	--------------------------	---------------------------	----------------------

Reference: 5187705-ATK-XX-GEN-MP-G-SR-086-024-0001	Version: P01
--	------------------------



Contains OS data © Crown Copyright and database right 2019



Carmarthenshire Stage '1b' SFCA

Site Reference **SR/086/025**

Site Name

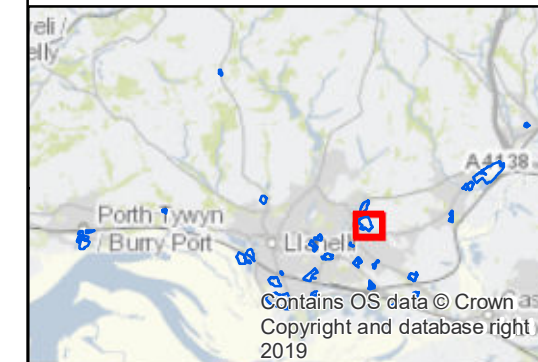
Cwm Y Nant, Dafen

Key

- River Network
- Stage 1b Sites
- Surface Water Flood - Extent Estimated 1 in 100 Annual Chance Events with Climate Change
- NRW Flood Map Flood Zone 2
- 7 metre tidal flood risk

SR/086/025 and part of GA2/H30

GA2/h27



Data sources: Ordnance Survey, NRW, Carmarthenshire County Council,

0 0.05 0.1 Km

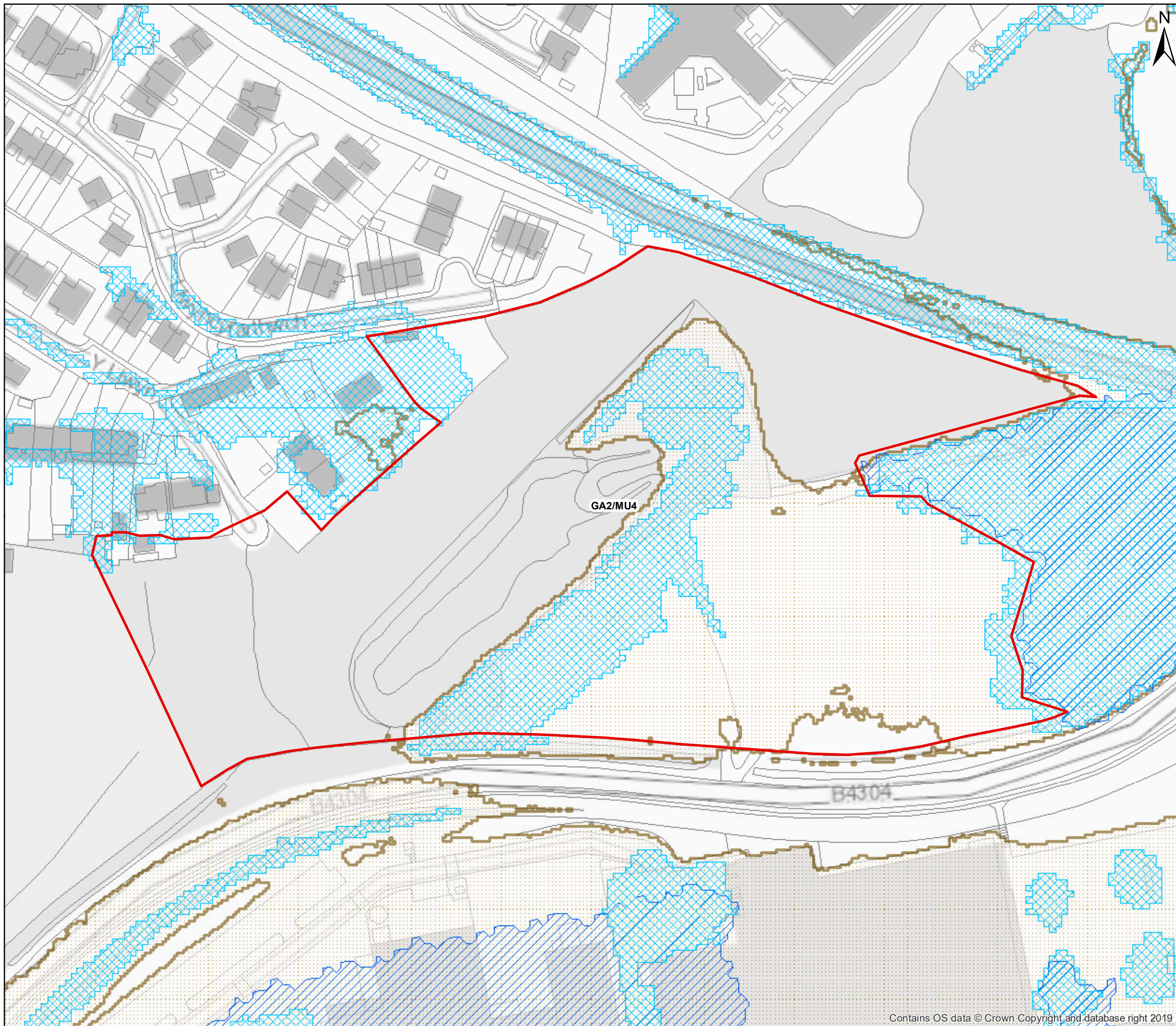
Scale (at A3): 1:2,500

Status: S2	Drawn: CWB 03/09/2019	Checked: AH 03/09/2019	Authorised: XX XX
----------------------	--------------------------	---------------------------	----------------------

Reference: 5187705-ATK-XX-GEN-MP-G-SR-086-025-0001	Version: P01
---	------------------------



Contains OS data © Crown Copyright and database right 2019

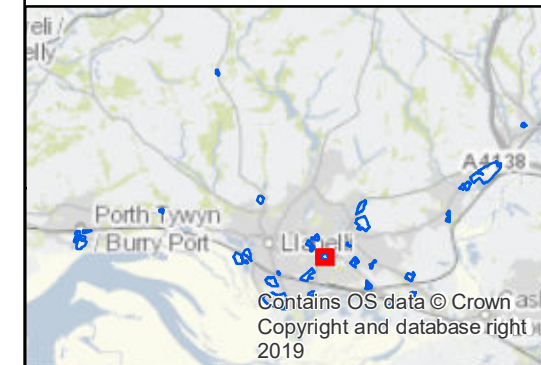


Carmarthenshire Stage '1b' SFCA

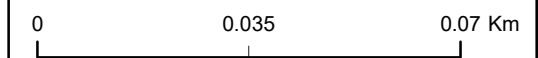
Site Reference **GA2/MU4**
 Site Name
TROSTRE GATEWAY

Key

- River Network
- Stage 1b Sites
- Surface Water Flood - Extent Estimated 1 in 100 Annual Chance Events with Climate Change
- NRW Flood Map Flood Zone 2
- 7 metre tidal flood risk



Data sources: Ordnance Survey, NRW, Carmarthenshire County Council,



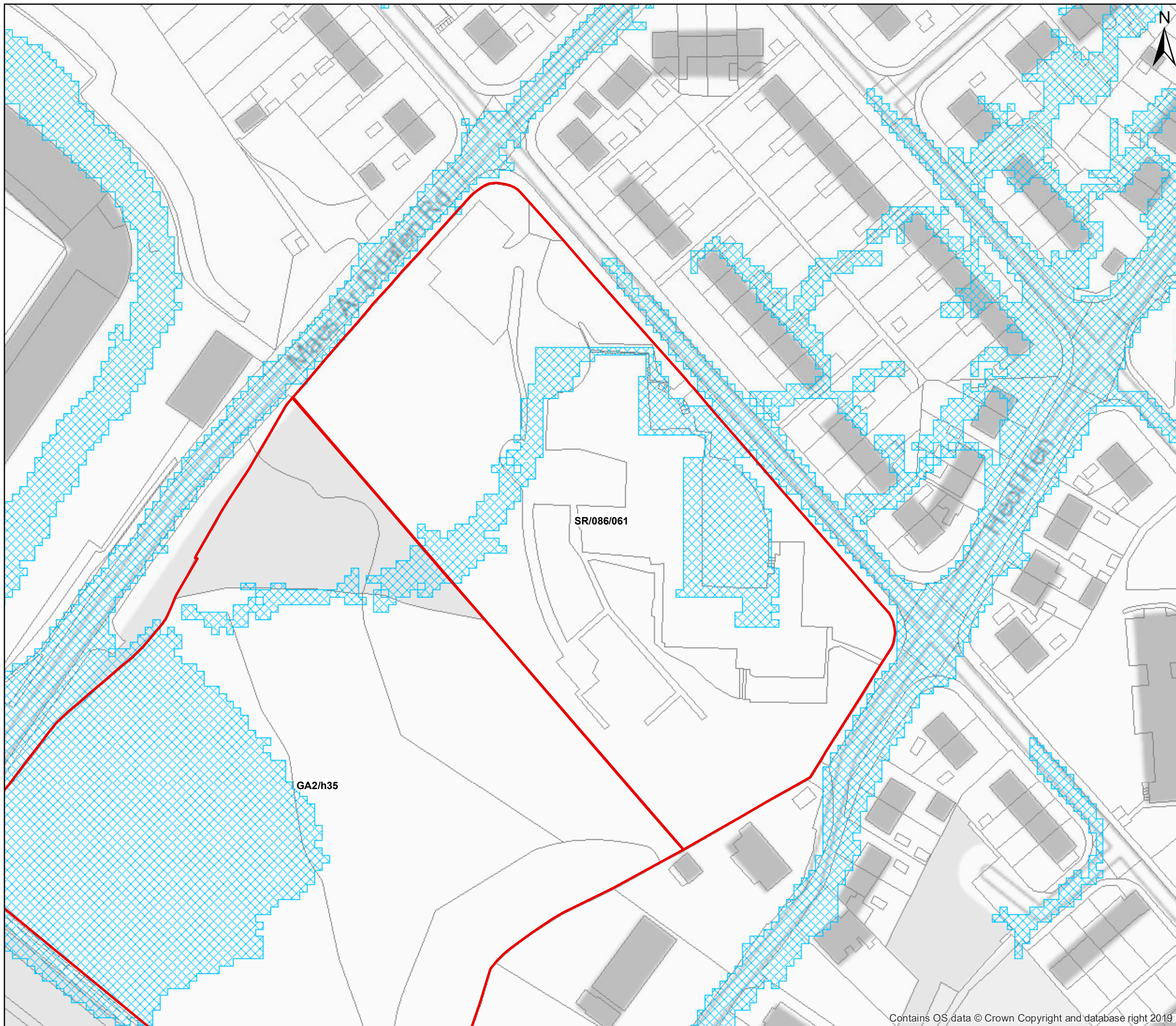
Scale (at A3): 1:1,250

Status: S2	Drawn: CWB 03/09/2019	Checked: AH 03/09/2019	Authorised: XX XX
----------------------	--------------------------	---------------------------	----------------------

Reference: 5187705-ATK-XX-GEN-MP-G-GA2-MU4-0001	Version: P01
--	------------------------



Contains OS data © Crown Copyright and database right 2019








Carmarthenshire Stage '1b' SFCA

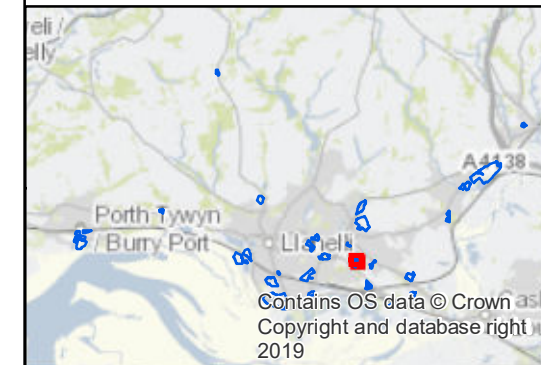
Site Reference **SR/086/061**

Site Name

**Ynys Las, Cefncaeau,
Llwynhendy**

Key

-  River Network
-  Stage 1b Sites
-  Surface Water Flood - Extent
Estimated 1 in 100 Annual Chance Events
with Climate Change
-  NRW Flood Map Flood Zone 2
-  7 metre tidal flood risk



Data sources: Ordnance Survey, NRW,
Carmarthenshire County Council,

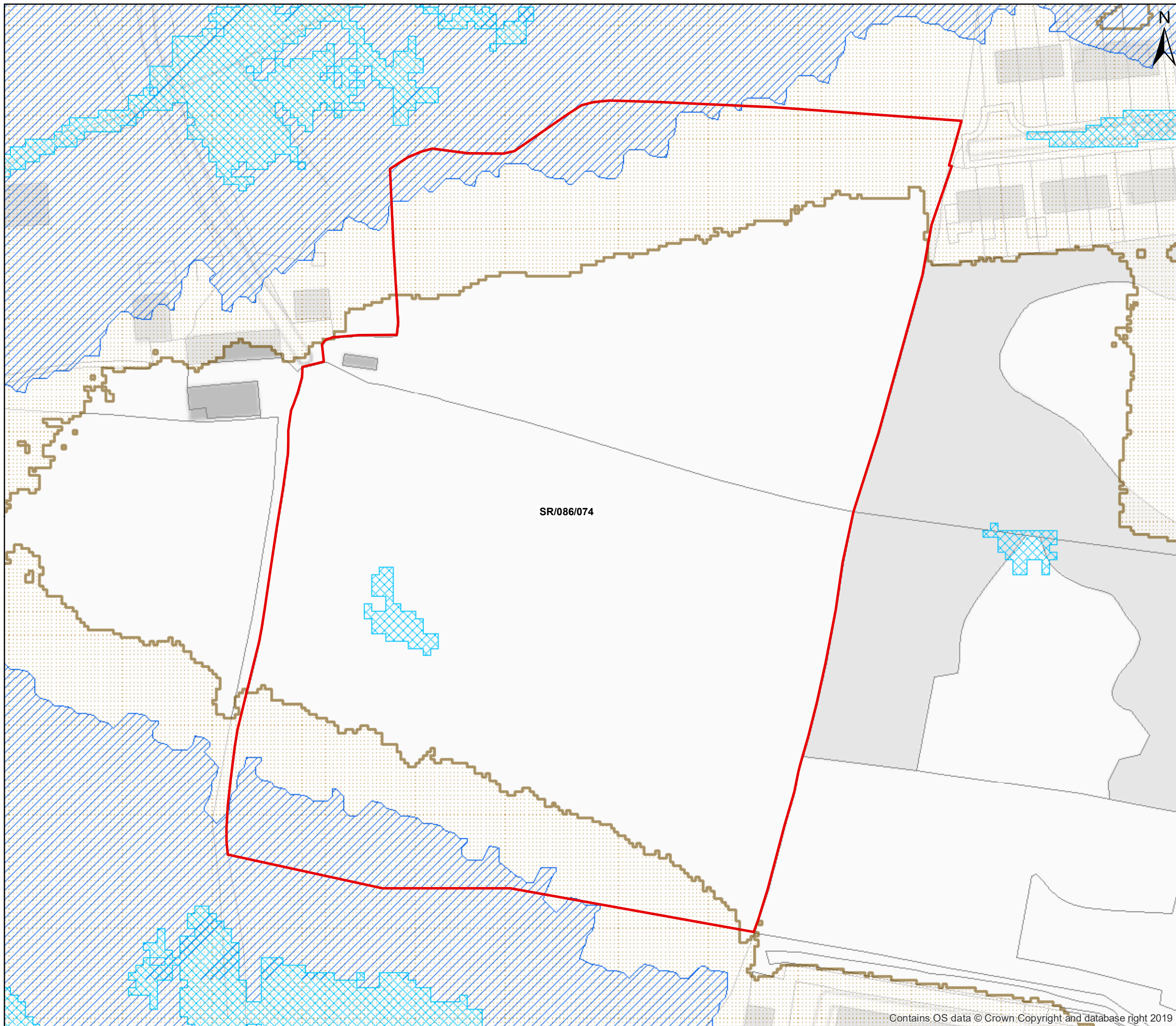
0 0.0275 0.055 Km

Scale (at A3): 1:1,000

Status: S2	Drawn: CWB 03/09/2019	Checked: AH 03/09/2019	Authorised: XX XX
----------------------	--------------------------	---------------------------	----------------------

Reference: 5187705-ATK-XX-GEN-MP-G-SR-086-061-0001	Version: P01
---	------------------------



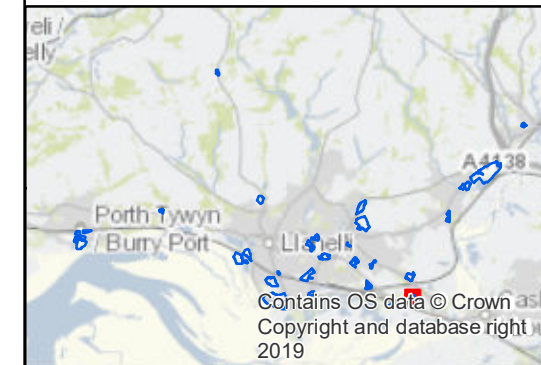


Carmarthenshire Stage '1b' SFCA


Site Reference **SR/086/074**
 Site Name
Land off Clos-y-Gerddi, Bynea

Key

- River Network
- Stage 1b Sites
- Surface Water Flood - Extent Estimated 1 in 100 Annual Chance Events with Climate Change
- NRW Flood Map Flood Zone 2
- 7 metre tidal flood risk



Data sources: Ordnance Survey, NRW, Carmarthenshire County Council,



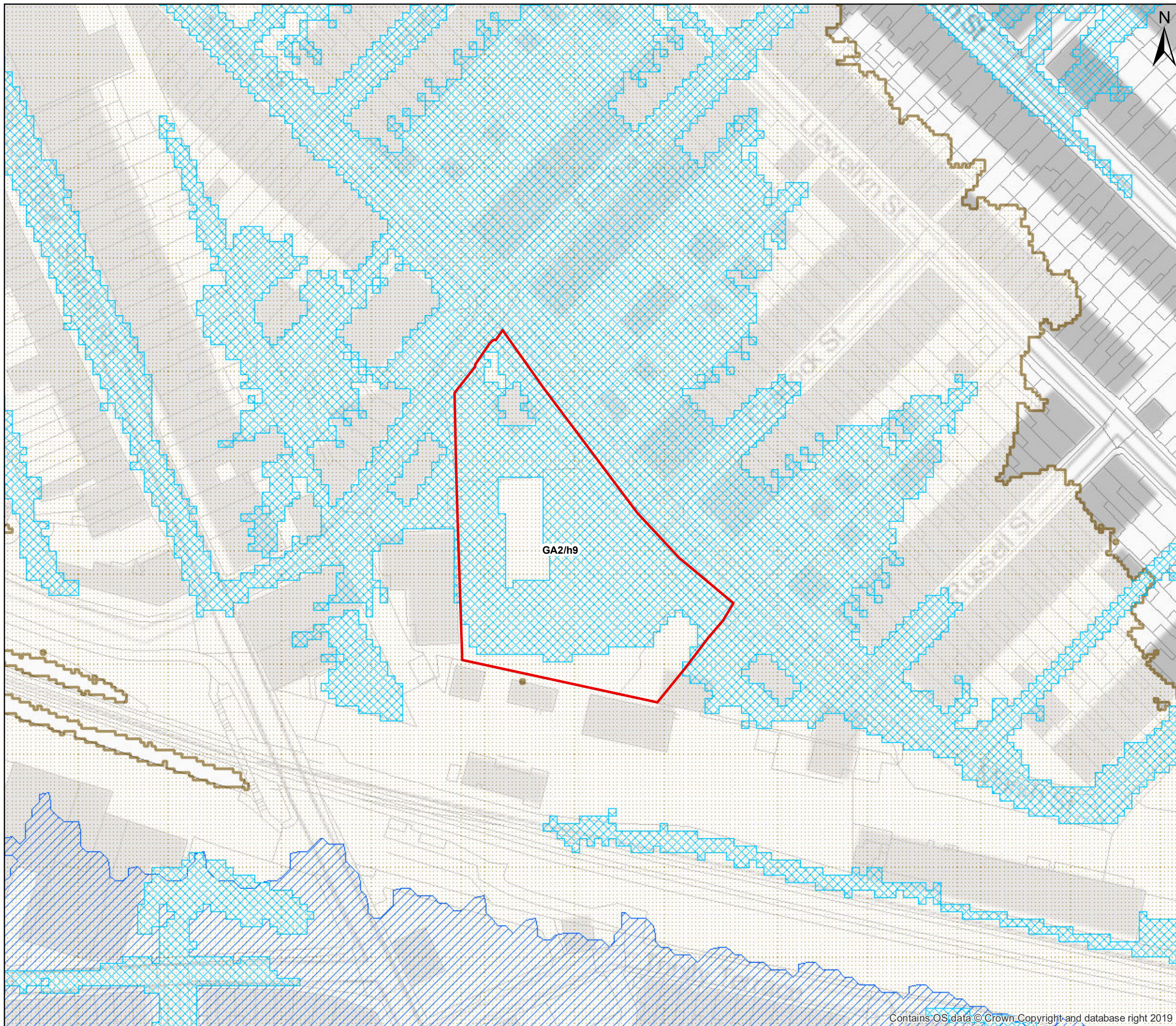
Scale (at A3): 1:1,000

Status: S2	Drawn: CWB 03/09/2019	Checked: AH 03/09/2019	Authorised: XX XX
----------------------	--------------------------	---------------------------	----------------------

Reference: 5187705-ATK-XX-GEN-MP-G-SR-086-074-0001	Version: P01
---	------------------------



Contains OS data © Crown Copyright and database right 2019



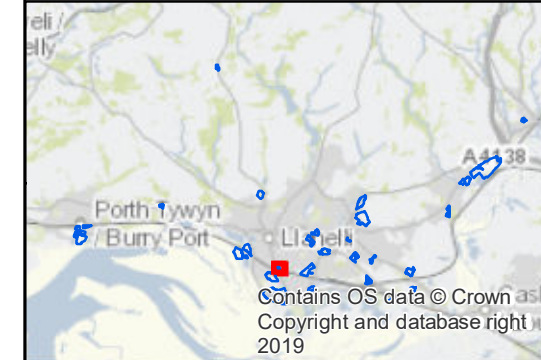
Carmarthenshire Stage '1b' SFCA

Site Reference **GA2/h9**

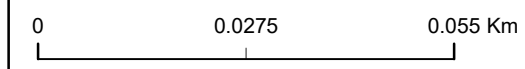
Site Name
Former Garage, Marsh Street

Key

- River Network
- Stage 1b Sites
- Surface Water Flood - Extent Estimated 1 in 100 Annual Chance Events with Climate Change
- NRW Flood Map Flood Zone 2
- 7 metre tidal flood risk



Data sources: Ordnance Survey, NRW, Carmarthenshire County Council,



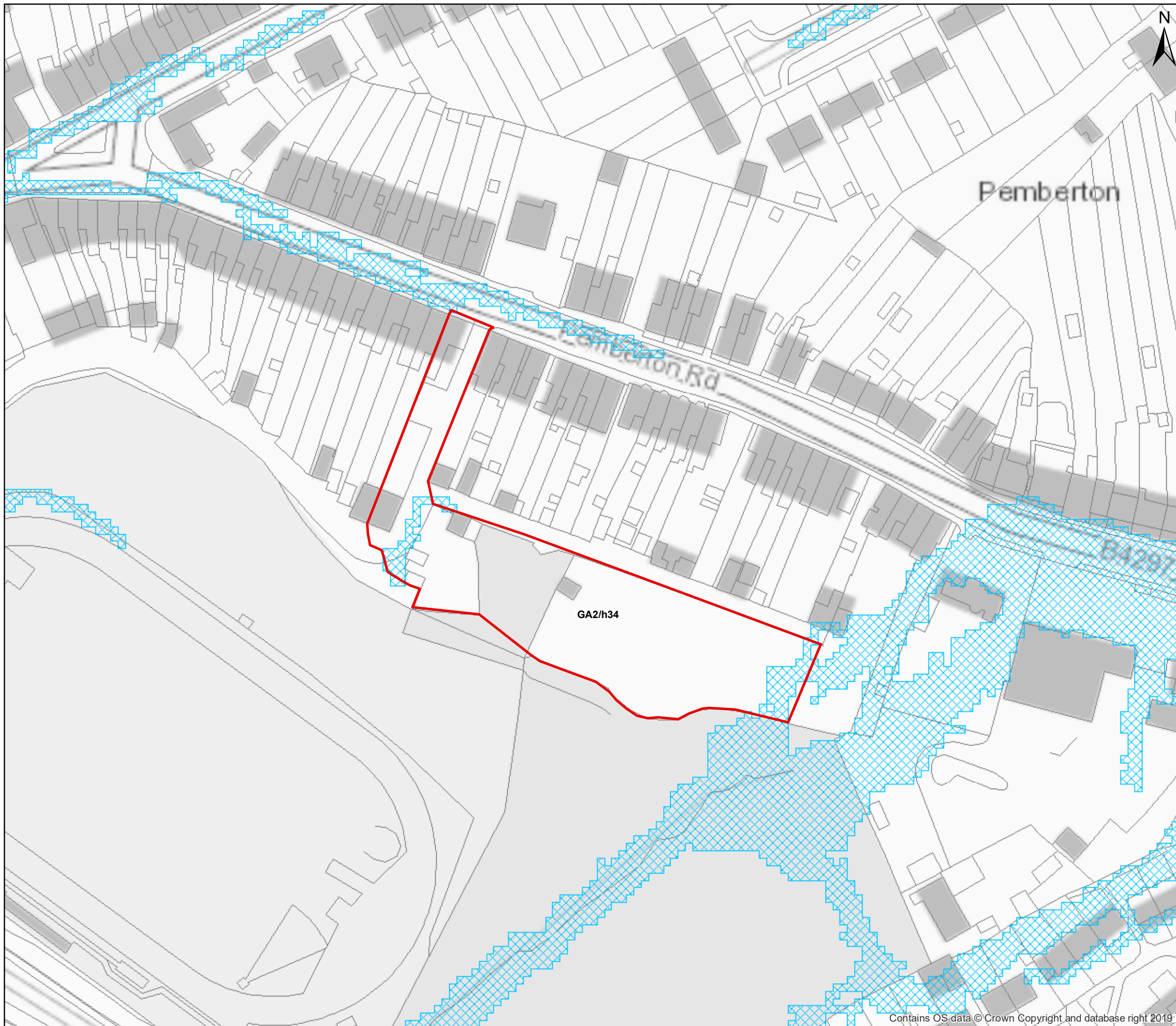
Scale (at A3): 1:1,000

Status: S2	Drawn: CWB 03/09/2019	Checked: AH 03/09/2019	Authorised: XX XX
----------------------	--------------------------	---------------------------	----------------------

Reference: 5187705-ATK-XX-GEN-MP-G-GA2-h9-0001	Version: P01
--	------------------------



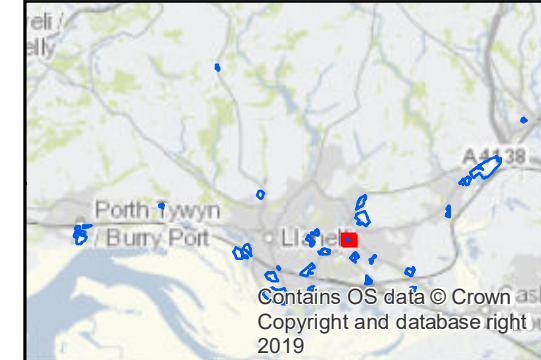
Contains OS data © Crown Copyright and database right 2019



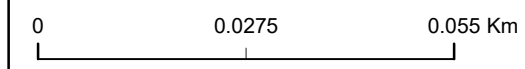
Carmarthenshire Stage '1b' SFCA

Site Reference **GA2/h34**
 Site Name
Land at rear of 45-79 Pemberton Road

- Key**
- River Network
 - Stage 1b Sites
 - Surface Water Flood - Extent Estimated 1 in 100 Annual Chance Events with Climate Change
 - NRW Flood Map Flood Zone 2
 - 7 metre tidal flood risk



Data sources: Ordnance Survey, NRW, Carmarthenshire County Council,

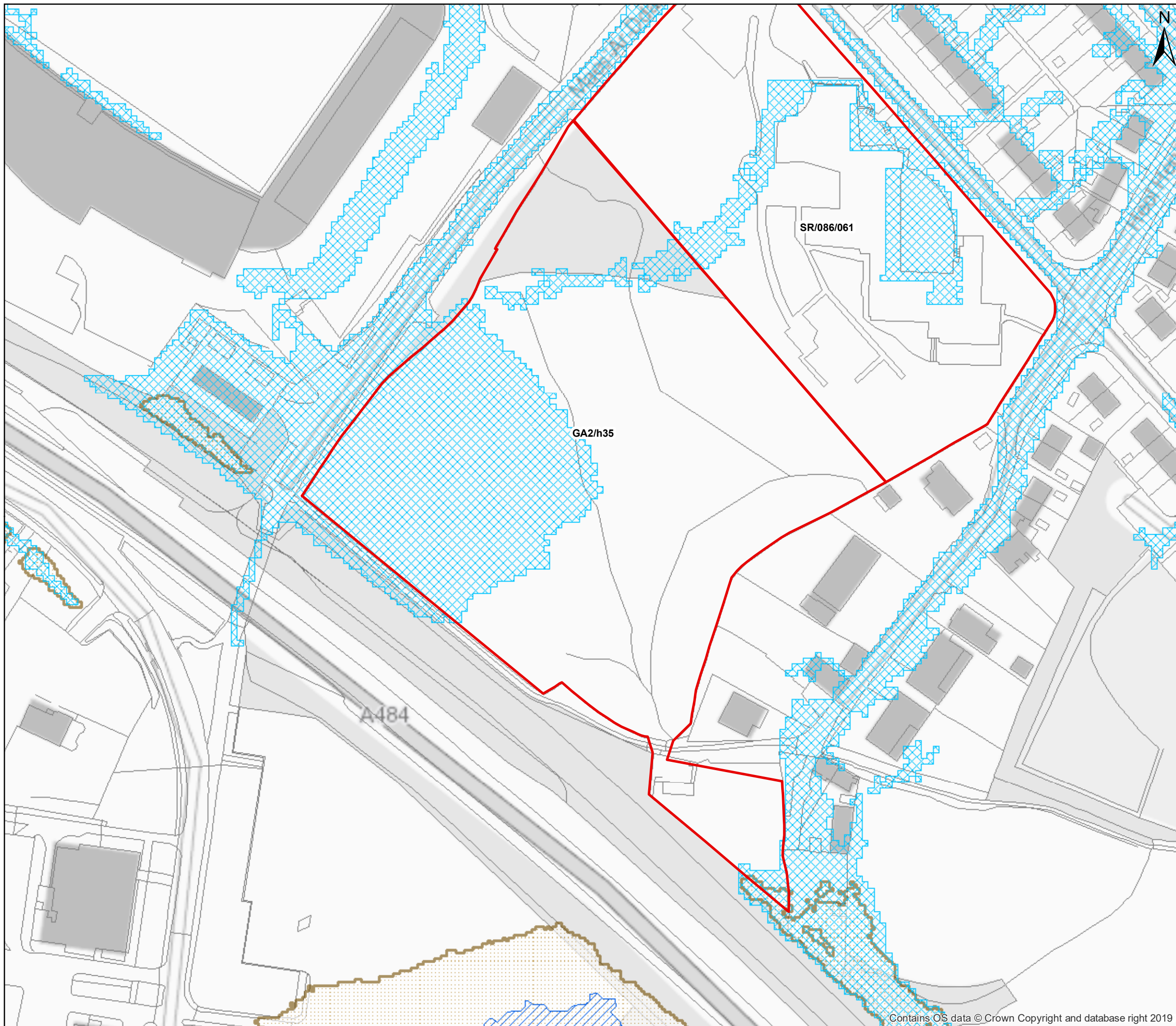


Scale (at A3): 1:1,000

Status: S2	Drawn: CWB 03/09/2019	Checked: AH 03/09/2019	Authorised: XX XX
-------------------	--------------------------	---------------------------	----------------------

Reference: 5187705-ATK-XX-GEN-MP-G-GA2-h34-0001	Version: P01
---	------------------------








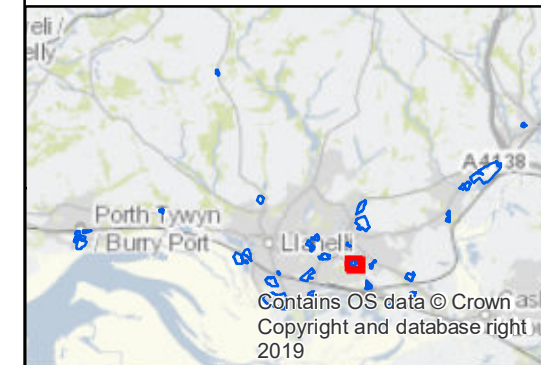


Carmarthenshire Stage '1b' SFCA

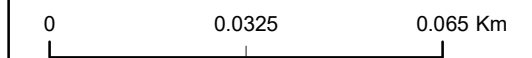
Site Reference **GA2/h35**
 Site Name
Land at Maesarddafen Road/Erw Las, Cefncaeau

Key

-  River Network
-  Stage 1b Sites
-  Surface Water Flood - Extent Estimated 1 in 100 Annual Chance Events with Climate Change
-  NRW Flood Map Flood Zone 2
-  7 metre tidal flood risk



Data sources: Ordnance Survey, NRW, Carmarthenshire County Council,



Scale (at A3): 1:1,250

Status: S2	Drawn: CWB 03/09/2019	Checked: AH 03/09/2019	Authorised: XX XX
----------------------	--------------------------	---------------------------	----------------------

Reference: 5187705-ATK-XX-GEN-MP-G-GA2-h35-0001	Version: P01
--	------------------------

