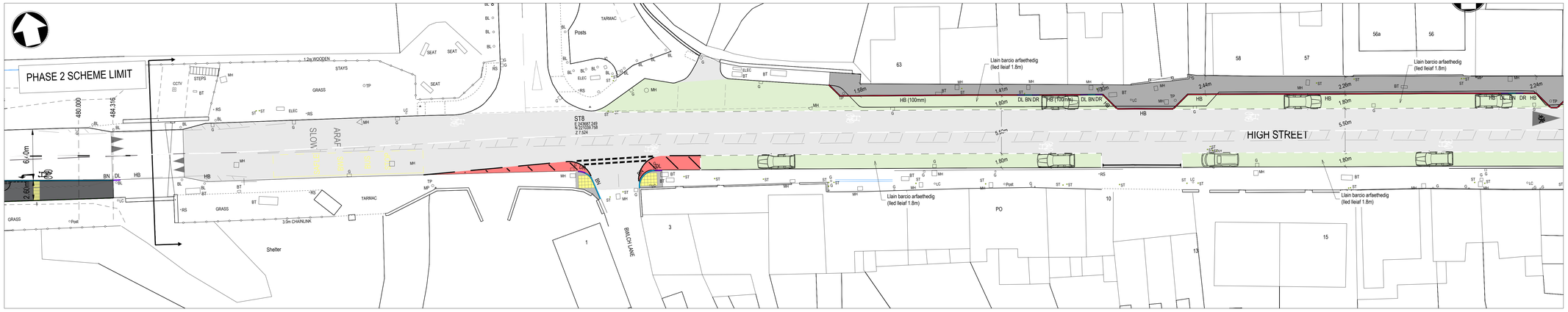

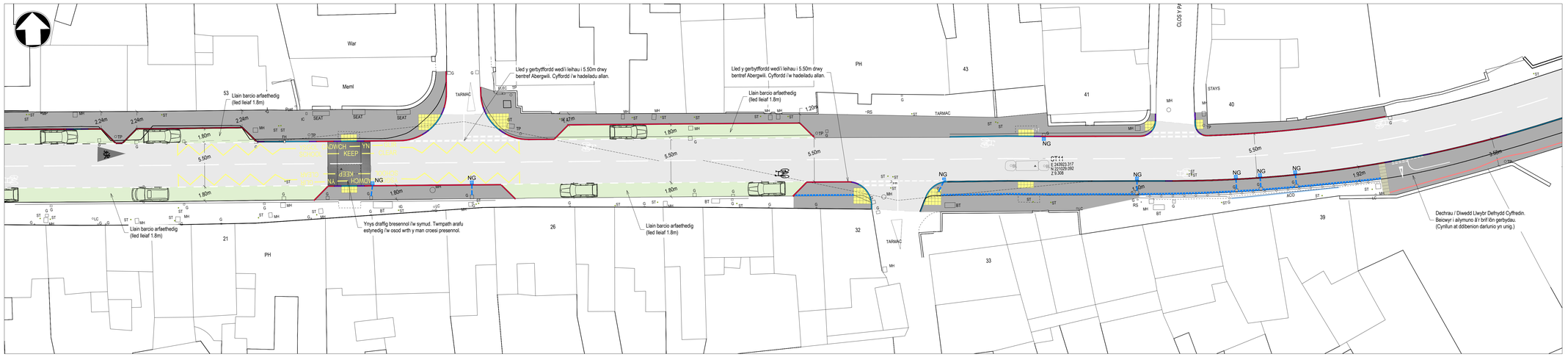

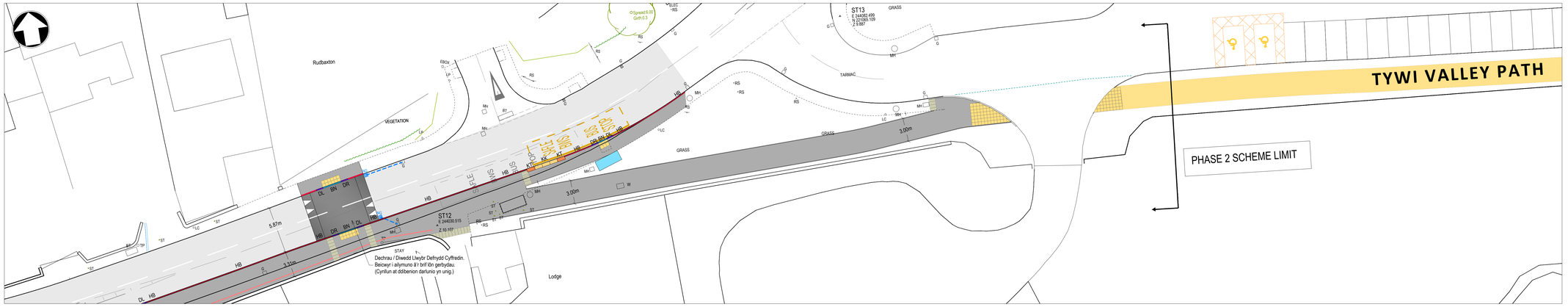

NODIADAU

1. Mae'r holl fesurau mewn metrau, oni nodir fel arall, ac nid yw'r darlun wrth raddfa.

2. Bydd y mesurau fertigol h.y. twmpath, yn cynnwys arwyddion rhybuddio a bydd y goleuadau stryd lleol yn cael eu huwchraddio.

ALLWEDD

- Llwybr defnydd a rennir 3.0m o led
- Llwybr defnydd a rennir 3.0m o led (ar y ffordd)
- Gweliannau Arfaethedig /r Troedffyrdd
- Lledaenu Ffordd Gerbydau Arfaethedig
- Baeau Parcio Arfaethedig o 1.8m
- Ffordd gerbydau bresennol
- Llwybr Dyffryn Tywi presennol / Rhwydwaith Beicio Genedlaethol

Delwedd yn dangos y cynllun ffordd arfaethedig ar hyd y Stryd Fawr, yn edrych tua'r dwyrain tuag at Amgueddfa Abergwili, gerllaw eiddo Rhif 27 Stryd Fawr.

© Hawlfraint y Goron a hawliau cronfa ddata 2026 Arolwg Ordnans AC0000810849

© Crown copyright and database rights 2026 Ordnance Survey AC0000810849

REV	DATE	REVISION DESCRIPTION	REV BY	CHECKED	DATE CHD

Status: YMCYNGHORI — ISSUED FOR THE PURPOSE SHOWN ONLY

Made By	Date	Checked	Date	Authorised	Date
CS	16/01/26	DR	16/01/26	VV	16/01/26

Scale: *NTS*

Project no: 80/0040/599

Drawing no: FE04

Revision: -

Gwasanaethau Dylunio Peirianegol
Cyngor Sir Gâr
Carmarthenshire County Council
Engineering Design Services

Adrian Harries B.Eng (Hons). C.Eng, M.I.C.E
Rheolwr Gwasanaethau Dylunio Proffesiynol
Professional Design Services Manager,

Adran Lle Seilwaith a Datblygiad Economaidd,
Bloc 1, Parc Myrddin, Waun Dew,
Caerfyrddin
Sir Caerfyrddin SA31 1HQ

Department of Place, Infrastructure & Economic Development
Block 1, Parc Myrddin, Richmond Terrace, Carmarthen,
Carmarthenshire SA31 1HQ

Project: **LLWYBRAU CAERFYRDDIN**

Title: **DYLUNIAD LLWYBR ABERGWILI - CAM 2**