

THE COUNTY OF CARMARTHENSHIRE (COUNTY OF CARMARTHENSHIRE WITH THE EXCEPTION OF CARMARTHEN LLANELLI AND AMMANFORD) (WAITING RESTRICTION AND STREET PARKING PLACES) CONSOLIDATION (VARIATION No. 30) ORDER 2019

The Carmarthenshire County Council in exercise of their powers under Section 1(1), 2(1) to (3), 4(2), and 124 and Part IV of Schedule 9 to the Road Traffic Regulation Act 1984 (which said Act is hereinafter referred to as "the Act of 1984") as amended and the Traffic Management Act 2004 and of all other powers them enabling and after consultation with the Chief Officer of Police in accordance with Part III of Schedule 9 to the Act, hereby make the following Order:-

- 1 Prohibit waiting at any time in the lengths of road and on the sides of road specified in Schedule 1 to this Notice.
- 2 To Extend the Prohibition of waiting in the lengths of road and on the sides of road specified in Schedule 2 to this Notice.
- 3 Prohibit waiting at any time with no exemption for Loading and Unloading in the lengths of road and on the sides of road specified in Schedule 3 to this Notice.
- 4 Limit waiting in the lengths of road and on the sides of road at the times specified in Schedule 4 to this Notice.
- 5 To prohibit Waiting at the times specified on the lengths of road and sides of road specified in in Schedule 5 to this Notice.
- 6 To revoke the Prohibition of Waiting in the lengths of road and on the sides of road at the times specified in Schedule 6 to this Notice.
- 7 To Revoke "The County of Carmarthenshire (County of Carmarthenshire with the Exception of Carmarthen Llanelli and Ammanford) (Waiting restrictions and Street Parking Places) Consolidation Order 2004 ("The Consolidation Order") in so far as it relates to Schedule 1 to 6 of this Notice.

and will replace the existing prohibitions and restrictions (if any) that affect the parts of the roads specified in the Schedules to this Notice.

The provisions for the usual exemptions contained in the Consolidation Order will apply in relation to the lengths of road and sides of road referred to in paragraph 4 and 5 above. These include the right for passengers to board and alight from a vehicle, for the loading and unloading of goods, for the carrying out of building operations and other works, for the performance of statutory powers or duties, and to enable a vehicle to take in petrol, oil, water or air from any garage situated adjacent to such parts of the roads affected by the proposed restriction.

In addition the Consolidation Order contains the usual parking concessions (where appropriate) for disabled persons in accordance with the Blue Badge Scheme.

The Order shall come into operation on the 28th day of June, Two Thousand and Nineteen and may be cited as The County of Carmarthenshire (County of Carmarthenshire with the exception of Carmarthen Llanelli and Ammanford) (Waiting Restriction and Street Parking Places) Consolidation (Variation No.30) Order 2019.

THE COMMON SEAL of CARMARTHENSHIRE COUNTY COUNCIL was hereunto affixed

On the 4th day of June, 2019

Before me,

Linda Rees Jones

Linda Rees Jones
Head of Administration and Law



SCHEDULE 1

PROHIBITION OF WAITING AT ANY TIME

Location	Side of road	Lenth Affected
Heol Parc Mawr, Cross Hands	North East Side	From a point 21 metres north west of the centre of its junction with Clos Gelliwerdd for a distance of 42 metres in a south easterly direction
Ffordd Campbell, Llandybie	Both Sides	From its junction with Kings Road for a distance of 12 metres in a southerly direction
Kings Road, Llandybie	South Side	From a point 10 metres west of the centre of its junction with Ffordd Campbell for a distance of 20 metres in an easterly direction
Llandeilo Road, Llandybie	East Side	From a point 57 metres north west of the centre of its junction with Church Street for a distance of 18 metres in a south easterly direction
	West Side	From a point 50 metres north west of the centre of its junction with Church Street for adistance of 15 metres in a south easterly direction
Cwmamman Road, Glanamman	North Side	From a point 80 metres west of the centre of its junction with Maes Llewelyn for a distance of 20 metres in a westerly direction
Heol Saron, Saron, Ammanford	West Side	From a point 71 metres south west of the centre of its junction with Llys yr Ysgol for a distance of 10 metres in a south westerly direction
		From a point 29 metres south west of the centre of its junction with Llys yr Ysgol for a distance of 41 metres in a north easterly direction
Llys yr Ysgol, Saron, Ammanford	Both Sides	From its junction with Heol Saron for a distance of 18 metres in a north westerly direction
Pemberton Park, Llanelli	Both Sides	From its junction with Gelli Road for a distance of 10 metres in a north westerly direction
Gelli Road, Llanelli	North Side	From a point 10 metres north east of the centre of its junction with Pemberton Park for a distance of 13 metres in a north easterly direction
Cwmfelin Road, Bynea	North Side	From a point 48 metres north west of the centre of its junction with Station Road for a distance of 25 metres in a north westerly direction

Heol Cwmmawr, Drefach	East Side	From a point 12 metres north of the centre of its junction with Hen Ffordd for a distance of 24 metres in a southerly direction From a point 14 metres north of the centre of its junction with Uwch Gwendraeth for a distance of 25 metres in a southerly direction
Tan y Bryn, Burry Port	West Side	From a point 15 metres west of its junction with Cliff Terrace for a distance of 22 metres in a southerly direction
Sandfield Road, Burry Port	Both Sides	From a point 10 metres west of its junction with Stepney Street for a distance of 15 metres in a westerly direction
Dingat View, Llandovery	Both Sides	From its junction with Queensway for a distance of 15 metres in a westerly direction
Unclassified Road U5358, Llanbydder	North Side	From a point 17 metres north east of its junction with Heol y Gaer for a distance of 43 metres in a south westerly direction
	South Side	From a point 40 metres north east of the centre of its junction with Heol y Gaer for a distance of 68 metres in a south westerly direction
Treherbert Street, A484 Cwmann	East Side	From a point 30 metres south east of the centre of its junction with Cwrt y Deri for a distance of 160 metres in a north westerly direction
Clos Pentre, St Clears	Both Sides	From its junction with Pentre Road for a distance of 66 metres in a southerly direction

**SCHEDULE 2
EXTENSION TO THE PROHIBITION OF WAITING**

Location	Side of Road	Length Affected
Elkington Park, Burry Port	Both Sides	From a point 10 metres west of its junction with Elkington Road for a distance of 22 metres in a westerly direction
Heol y Parc, Llangennech	Both Sides	From a point 10 metres south east of its junction with Bridge Street for a distance of 21 metres in a south easterly direction

SCHEDULE 3

PROHIBITION OF WAITING AND LOADING/UNLOADING OF GOODS

Location	Side of Road	Length Affected
Bryn Isaf, Llwynhendy	North Side	From its junction with Trallwm Road for a distance of 84 metres in a south easterly direction
	South Side	From its junction with Trallwm Road for a distance of 43 metres in a south easterly direction
Trallwm Road, Llwynhendy	East Side	From a point 18 metres north east of the centre of its junction with Bryn Isaf for a distance of 40 metres in a south westerly direction

SCHEDULE 4

30 MINUTES LIMITED WAITING, MONDAY TO SUNDAY, 8 A.M. – 8 P.M., NO RETURN WITHIN 30 MINUTES

Location	Side of Road	Length Affected
Woodfield Road, Llandybie	West Side	From a point 12 metres south of its junction with Ammanford Road for a distance of 22 metres in a southerly direction

20 MINUTES LIMITED WAITING, MONDAY TO SATURDAY, 8 A.M. TO 6 P.M. NO RETURN WITHIN 1 HOUR

Location	Side of Road	Length Affected
Church Street, Llangadog	West Side	From a point 2 metres north of the centre of its junction with Walters Road for a distance of 12 metres in a northerly direction

SCHEDULE 5

PROHIBITION OF WAITING, MONDAY TO FRIDAY, 8 A.M. – 5 P.M.

Location	Side of Road	Length Affected
Lane adjacent to Danlan Road, South Pembrey	South Side	From a point 5 metres west of the centre of its junction with Garreglwyd for a distance of 70 metres in a westerly direction

PROHIBITION OF WAITING, MONDAY TO FRIDAY, 8 A.M. TO 9 A.M. AND 3 P.M. TO 4 P.M.

Location	Side of Road	Length Affected
C3201, Llanboidy	East Side	From a point 40 metres north of the centre of its junction with the Unclassified Road U6213 for a distance of 190 metres in a northerly direction

SCHEDULE 6

TO REVOKE AND AMEND EXISTING RESTRICTIONS

REVOCATION OF PROHIBITION OF WAITING AT ANY TIME

Location	Side of Road	Length Affected
Land adjacent to Danlan Road, North Pembrey	North Side	From a point 28 metres west of the centre of its junction with Garreglwyd for a distance of 17 metres in a westerly direction
	South Side	From a point 28 metres west of the centre of its junction with Garreglwyd for a distance of 40 metres in a westerly direction

**GORCHYMYN CYDGYFNERTHU SIR GAERFYRDDIN (AC EITHRIO CAERFYRDDIN
LLANELLI A RHYDAMAN) (CYFYNGU AR AROS A MANNAU PARCIO AR Y STRYD)
(AMRYWIAD RHIF 30) 2019**

Mae Cyngor Sir Caerfyrddin, gan ymarfer ei bwerau o dan Adran 1(1), 2(1) i (3), 4(2), 124 a Rhan IV o Atodlen 9 i'r Ddeddf Rheoleiddio Traffig Ffyrdd 1984 (y cyfeirir ati o hyn allan yma fel "Deddf 1984") fel y'i diwygiwyd a Deddf Traffig Ffyrdd 2004 a'r holl bwerau galluogol eraill, ac ar ôl ymgynghori â Phrif Swyddog yr Heddlu yn unol â Rhan III o Atodlen 9 i Ddeddf 1984 fel y'i diwygiwyd a Deddf Rheoleiddio Traffig Ffyrdd 2004, gyda hyn yn gwneud y Gorchymyn canlynol:-

- 1 Gwahardd aros ar unrhyw adeg ar y darnau ffordd ac ar yr ochrau ffordd a nodwyd yn Atodlen 1 i'r Hysbysiad hwn.
- 2 Ymestyn y Gwaharddiad ar aros ar y darnau ffordd ac ar yr ochrau ffordd a nodwyd yn Atodlen 2 i'r Hysbysiad hwn.
- 3 Gwahardd aros heb eithriad i Lwytho a Dadlwytho ar y darnau ffordd ac ar yr ochrau ffordd a nodwyd yn Atodlen 3 i'r Hysbysiad hwn.
- 4 Cyfyngu ar aros ar y darnau ffordd ac ar yr ochrau ffordd ar yr amserau a nodwyd yn Atodlen 4 i'r Hysbysiad hwn.
- 5 Gwahardd ar aros ar y darnau ffordd ac ar yr ochrau ffordd ar yr amserau a nodwyd yn Atodlen 5 i'r Hysbysiad hwn.
- 6 Dirymu a diwygio'r cyfyngiadau ar hyd y darnau ffordd ac ar yr ochrau ffordd ar yr amserau a nodwyd yn Atodlen 6 i'r Hysbysiad hwn.
- 7 Dirymu Gorchymyn Cydgyfnerthu Sir Gaerfyrddin (Sir Gaerfyrddin ac eithrio Caerfyrddin, Llanelli a Rhydaman) (Cyfyngu ar Aros, a Mannau Parcio ar y Stryd) 2004 ("y Gorchymyn Cydgyfnerthu") i'r graddau y mae'n ymwneud ag Atodlen 1 i 6 yr Hysbysiad hwn.

a bydd yn cymryd lle'r gwaharddiadau a'r cyfyngiadau presennol (os oes rhai) sydd yn effeithio ar y darnau ffyrdd a nodir yn yr Atodlenni i'r Hysbysiad hwn.

Bydd darpariaethau'r eithriadau arferol sydd yn y Gorchymyn Cydgyfnerthu yn weithredol o ran y darnau ffordd a'r ochrau ffordd y cyfeirir atynt ym mharagraff 4 a 5 uchod. Mae'r rhain yn cynnwys hawl teithwyr i esgyn i gerbyd neu ddisgyn ohono, llwytho a dadlwytho nwyddau, cyflawni gwaith adeiladu a gwaith arall, cyflawni dyletswyddau neu bwerau statudol a galluogi cerbyd i gael petrol, olew, dŵr neu aer o unrhyw fodurdy sydd ger y cyfryw ddarnau ffordd y mae'r cyfyngiad arfaethedig yn effeithio arnynt.

Hefyd, mae'r Gorchymyn Cydgyfnerthu yn cynnwys y consesiynau parcio arferol (lle bo'n briodol) ar gyfer pobl anabl yn unol â'r Cynllun Bathodynau Glas.

Bydd y Gorchymyn yn dod i rym ar y 28 o Mehefin, Dwy Fil Un Deg a Naw, a gellid cyfeirio ato fel Gorchymyn Cydgyfnerthu Sir Gaerfyrddin (Ac Eithrio Caerfyrddin Llanelli a Rhydaman) (Cyfyngu ar Aros a Mannau Parcio ar y Stryd) 2019

Gosodwyd **SÊL GYFFREDIN**
CYNGOR SIR CAERFYRDDIN yma
ar y 4ydd o Fehefin, 2019

Ger fy mron i,

Linda Rees-Jones

Linda Rees-Jones
Pennaeth Gweinyddiaeth a'r Gyfraith



ATODLEN 1

GWAHARDD AROS AR UNRHYW ADEG

Lleoliad	Ochr y Ffordd	Y Darn Ffordd yr Effeithir Arno
Heol Parc Mawr, Cross Hands	Yr Ochr Ogledd-ddwyreiniol	O bwynt sydd 21 metr i'r gogledd-orllewin o ganol y gyffordd â Chlos Gelliwerdd am bellter o 42 metr i gyfeiriad y de-ddwyrain.
Ffordd Campbell, Llandybïe	Y Ddwy Ochr	O'r gyffordd â Heol y Brenin am bellter o 12 metr i gyfeiriad y de.
Heol y Brenin, Llandybïe	Ochr Ddeheuol	O bwynt sydd 10 metr i'r gorllewin o ganol y gyffordd â Ffordd Campbell am bellter o 20 metr i gyfeiriad y dwyrain.
Heol Llandeilo, Llandybïe	Ochr Ddwyreiniol	O bwynt sydd 57 metr i'r gogledd-orllewin o ganol y gyffordd â Heol yr Eglwys am bellter o 18 metr i gyfeiriad y de-ddwyrain.
	Ochr Orllewinol	O bwynt sydd 50 metr i'r gogledd-orllewin o ganol y gyffordd â Heol yr Eglwys am bellter o 15 metr i gyfeiriad y de-ddwyrain.
Heol Cwmaman, Glanamau	Ochr Ogleddol	O bwynt sydd 80 metr i'r gorllewin o ganol y gyffordd â Maes Llewelyn am bellter o 20 metr i gyfeiriad y gorllewin.
Heol Saron, Saron, Rhydaman	Ochr Orllewinol	O bwynt sydd 71 metr i'r de-orllewin o ganol y gyffordd â Llys yr Ysgol am bellter o 10 metr i gyfeiriad y de-orllewin.
		O bwynt sydd 29 metr i'r de-orllewin o ganol y gyffordd â Llys yr Ysgol am bellter o 41 metr i gyfeiriad y gogledd-ddwyrain.
Llys yr Ysgol, Saron, Rhydaman	Y Ddwy Ochr	O'r gyffordd â Heol Saron am bellter o 18 metr i gyfeiriad y gogledd-orllewin.
Parc Pemberton, Llanelli	Y Ddwy Ochr	O'r gyffordd â Heol Gelli am bellter o 10 metr i gyfeiriad y gogledd-orllewin.
Heol Gelli, Llanelli	Ochr Ogleddol	O bwynt sydd 10 metr i'r gogledd-ddwyrain o ganol y gyffordd â Pharc Pemberton am bellter o 13 metr i gyfeiriad y gogledd-ddwyrain.
Heol Cwmfelin, Y Bynea	Ochr Ogleddol	O bwynt sydd 48 metr i'r gogledd-orllewin o ganol y gyffordd â Heol yr Orsaf am bellter o 25 metr i gyfeiriad y gogledd-orllewin.

Heol Cwm-mawr, Dre-fach	Ochr Ddwyreiniol	O bwynt sydd 12 metr i'r gogledd o ganol y gyffordd â Hen Ffordd am bellter o 24 metr i gyfeiriad y de. O bwynt sydd 14 metr i'r gogledd o ganol y gyffordd ag Uwch Gwendraeth am bellter o 25 metr i gyfeiriad y de.
Tan y Bryn, Porth Tywyn	Ochr Orllewinol	O bwynt sydd 15 metr i'r gorllewin o'r gyffordd â Theras y Graig am bellter o 22 metr i gyfeiriad y de.
Heol Sandfield, Porth Tywyn	Y Ddwyrain	O bwynt sydd 10 metr i'r gorllewin o'r gyffordd â Stryd Stepney am bellter o 15 metr i gyfeiriad y gorllewin.
Golwg Llandingat, Llanymddyfri	Y Ddwyrain	O'r gyffordd â Ffordd y Frenhines am bellter o 15 metr i gyfeiriad y gorllewin.
Ffordd Ddiddosbarth yr U5358, Llanybydder	Ochr Ogleddol Ochr Ddeheuol	Obwynt sydd 17 metr i'r gogledd ddwyrain o ganol y gyffordd â Heol y Gaer am bellter o 43 metr i gyfeiriad y de orllewin O bwynt sydd 40 metr i'r gogledd-ddwyrain o ganol y gyffordd â Heol y Gaer am bellter o 68 metr i gyfeiriad y de-orllewin.
Stryd Treherbert, yr A484 Cwm-ann	Ochr Ddwyreiniol	O bwynt sydd 30 metr i'r de-ddwyrain o ganol y gyffordd â Chwrt y Deri am bellter o 160 metr i gyfeiriad y gogledd-orllewin.
Clos Pentre, Sanclêr	Y Ddwyrain	O'r gyffordd â Heol Pentre am bellter o 66 metr i gyfeiriad y de.

**ATODLEN 2
YMESTYN Y GWAHARDDIAD AR AROS**

Lleoliad	Ochr y Ffordd	Y Darn Ffordd yr Effeithir Arno
Parc Elkington, Porth Tywyn	Y Ddwyrain	O bwynt sydd 10 metr i'r gorllewin o'r gyffordd â Heol Elkington am bellter o 22 metr i gyfeiriad y gorllewin.
Heol y Parc, Llangennech	Y Ddwyrain	O bwynt sydd 10 metr i'r de-ddwyrain o'r gyffordd â Stryd y Bont am bellter o 21 metr i gyfeiriad y de-ddwyrain.

ATODLEN 3**GWAHARDD AROS A LLWYTHO/DADLWYTHO NWYDDAU**

Lleoliad	Ochr y Ffordd	Y Darn Ffordd yr Effeithir Arno
Bryn Isaf, Llwynhendy	Ochr Ogleddol Ochr Ddeheuol	O'r gyffordd â Heol Trallwm am bellter o 84 metr i gyfeiriad y de-ddwyrain. O'r gyffordd â Heol Trallwm am bellter o 43 metr i gyfeiriad y de-ddwyrain.
Heol Trallwm, Llwynhendy	Ochr Ddwyreiniol	O bwynt sydd 18 metr i'r gogledd-ddwyrain o ganol y gyffordd â Bryn Isaf am bellter o 40 metr tua'r de-orllewin.

ATODLEN 4**CYFYNGU AR AROS (30 MUNUD), DYDD LLUN I DDYDD SUL, 8AM A 8PM GAN WAHARDD DYCHWELYD O FEWN 30 MUNUD**

Lleoliad	Ochr y Ffordd	Y Darn Ffordd yr Effeithir Arno
Woodfield Road, Llandybïe	Ochr Orllewinol	O bwynt sydd 12 metr i'r de o'r gyffordd â Heol Rhydaman am bellter o 22 metr i gyfeiriad y de.

CYFYNGU AR AROS (20 MUNUD), DYDD LLUN I DDYDD SADWRN, 8AM - 6PM GAN WAHARDD DYCHWELYD O FEWN 1 AWR

Lleoliad	Ochr y Ffordd	Y Darn Ffordd yr Effeithir Arno
Heol y Llan, Llangadog	Ochr Orllewinol	O bwynt sydd 2 fetr i'r gogledd o ganol y gyffordd â Heol Gwallter am bellter o 12 metr i gyfeiriad y gogledd.

ATODLEN 5**GWAHARDD AROS, DYDD LLUN I DDYDD GWENER, 8AM - 5PM.**

Lleoliad	Ochr y Ffordd	Y Darn Ffordd yr Effeithir Arno
Y lôn ger Heol Danlan, De Pen-bre	Ochr Ddeheuol	O bwynt sydd 5 metr i'r gorllewin o ganol y gyffordd â Garreglwyd am bellter o 70 metr i gyfeiriad y gorllewin.

GWAHARDD AROS, DYDD LLUN I DDYDD GWENER, 8AM - 9AM A 3PM - 4PM

Lleoliad	Ochr y Ffordd	Y Darn Ffordd yr Effeithir Arno
C3201, Llanboidy	Ochr Ddwyreiniol	O bwynt sydd 40 metr i'r gogledd o ganol y gyffordd â Ffordd Ddiddosbarth yr U6213 am bellter o 190 metr i gyfeiriad gogledd.

ATODLEN 6**DIRYMU A DIWYGIO'R CYFYNGIADAU PRESENNOL****DIRYMU'R GWAHARDDIAD AR AROS AR UNRHYW ADEG**

Lleoliad	Ochr y Ffordd	Y Darn Ffordd yr Effeithir Arno
Y lôn ger Heol Danlan, Gogledd Pen-bre	Ochr Ogleddol	O bwynt sydd 28 metr i'r gorllewin o ganol y gyffordd â Garreglwyd am bellter o 17 metr i gyfeiriad y gorllewin.
	Ochr Ddeheuol	O bwynt sydd 28 metr i'r gorllewin o ganol y gyffordd â Garreglwyd am bellter o 40 metr i gyfeiriad y gorllewin.



Tan y bryn, Bury Port.

Proposed prohibition of walking at any times.



Canol y Map [243760.7, 200626.2]
Map Centre

Dyddiad
Date 03/05/2018

UR-J

Heol Parc Mawr, Crosshands

Proposed prohibition of waiting at any time



0 20 40 60m
Graddfa
Scale

1:1250

Candf y Map
Map Centre

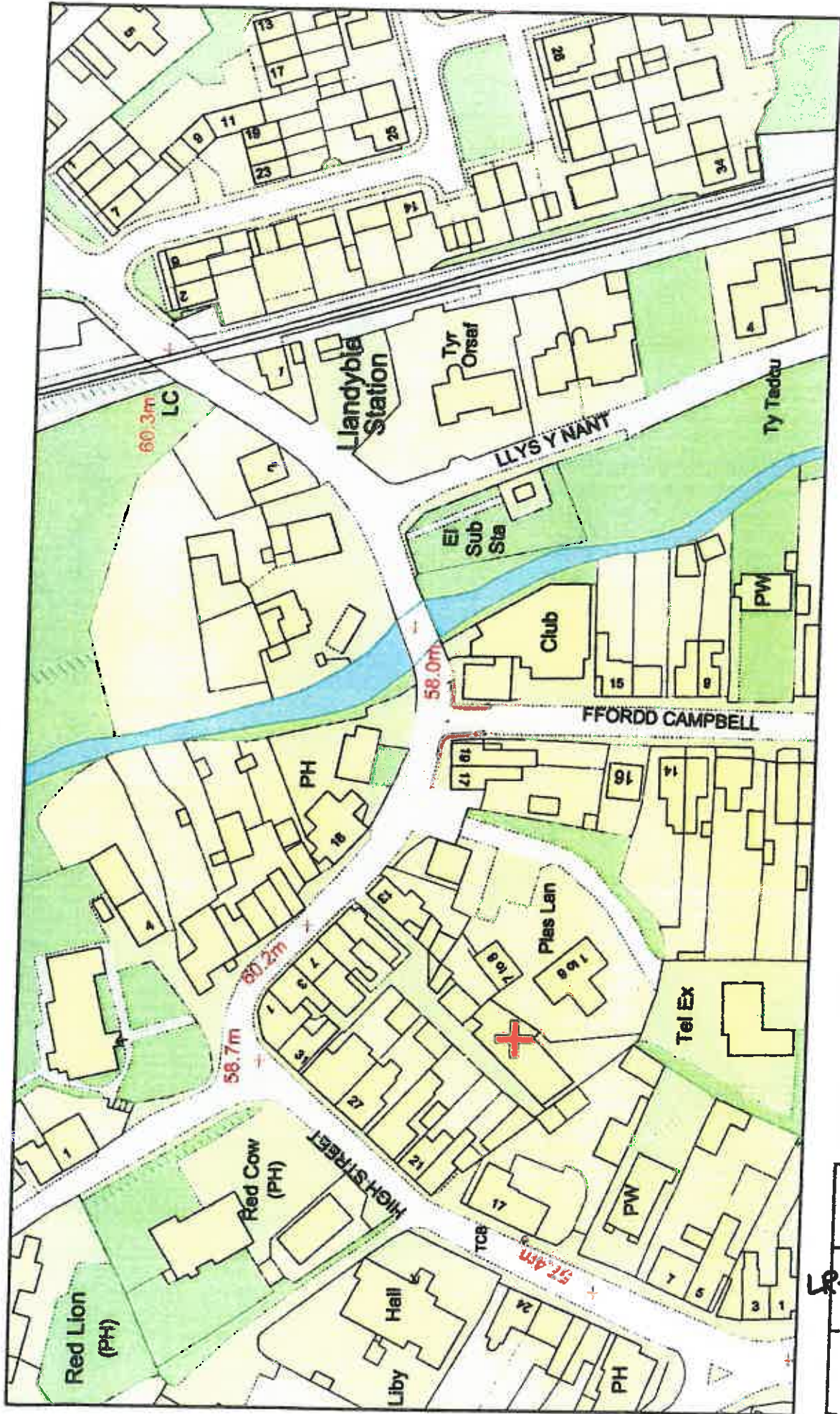
[257172.1,212575.6]

Dyddiad
Date

25/06/2018



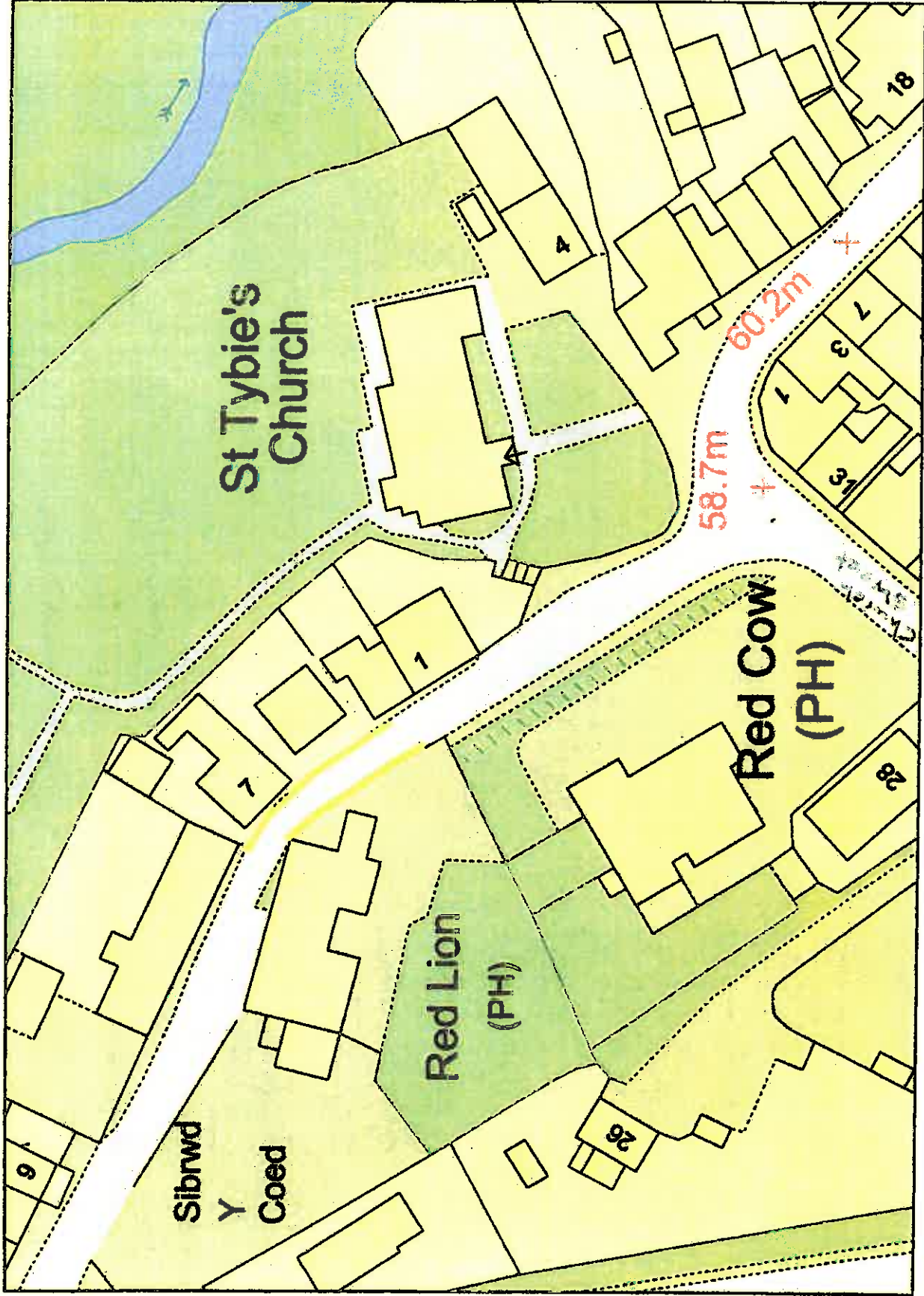
Prohibition of waiting at any time, Llandybie



Graddfa 1:1250
Scale

Canol y Map [261998,215472.9]
Map Centre

Dyddiad 30/08/2017
Date



Graddfa
Scale
1:500

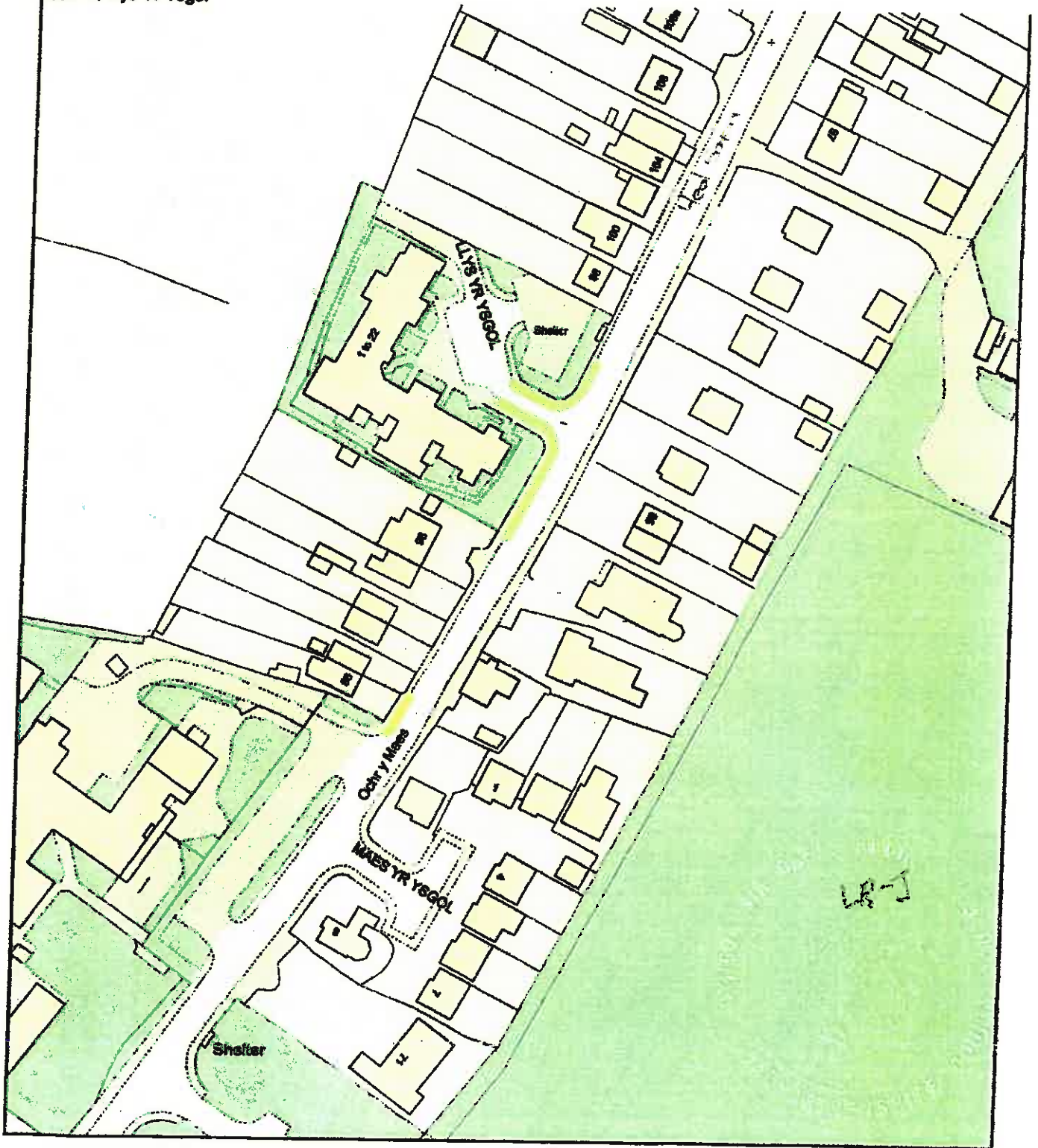
Canolfn Map
Map Centre
[261782.7,215547.9]

Dyddiad
Date
10/05/2018

C2130, Heol Saron & W6340, Llys Yr Ysgol, Saron

Yellow lines - proposed prohibition of waiting restrictions

C2130, Heol Saron
W6340, Llys Yr Ysgol

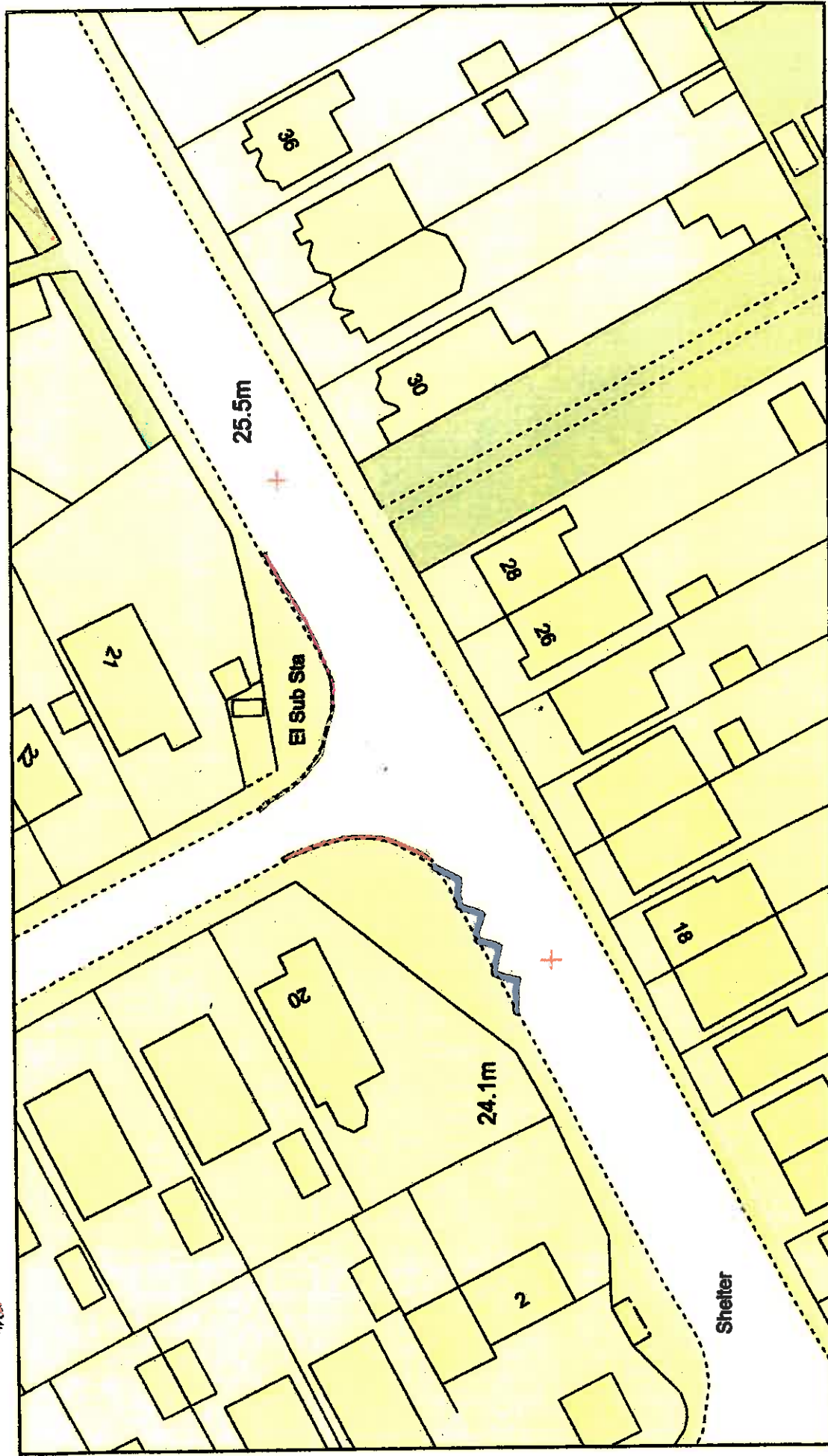


0 20 40 60m
Graddfa
Scale
1:1250

Canol y Map
Map Centre
[259759.4,211916.6]

Dyddiad
Date
21/02/2017

**Proposed prohibition of waiting at any time,
 Pemberton Park, Llanelli**

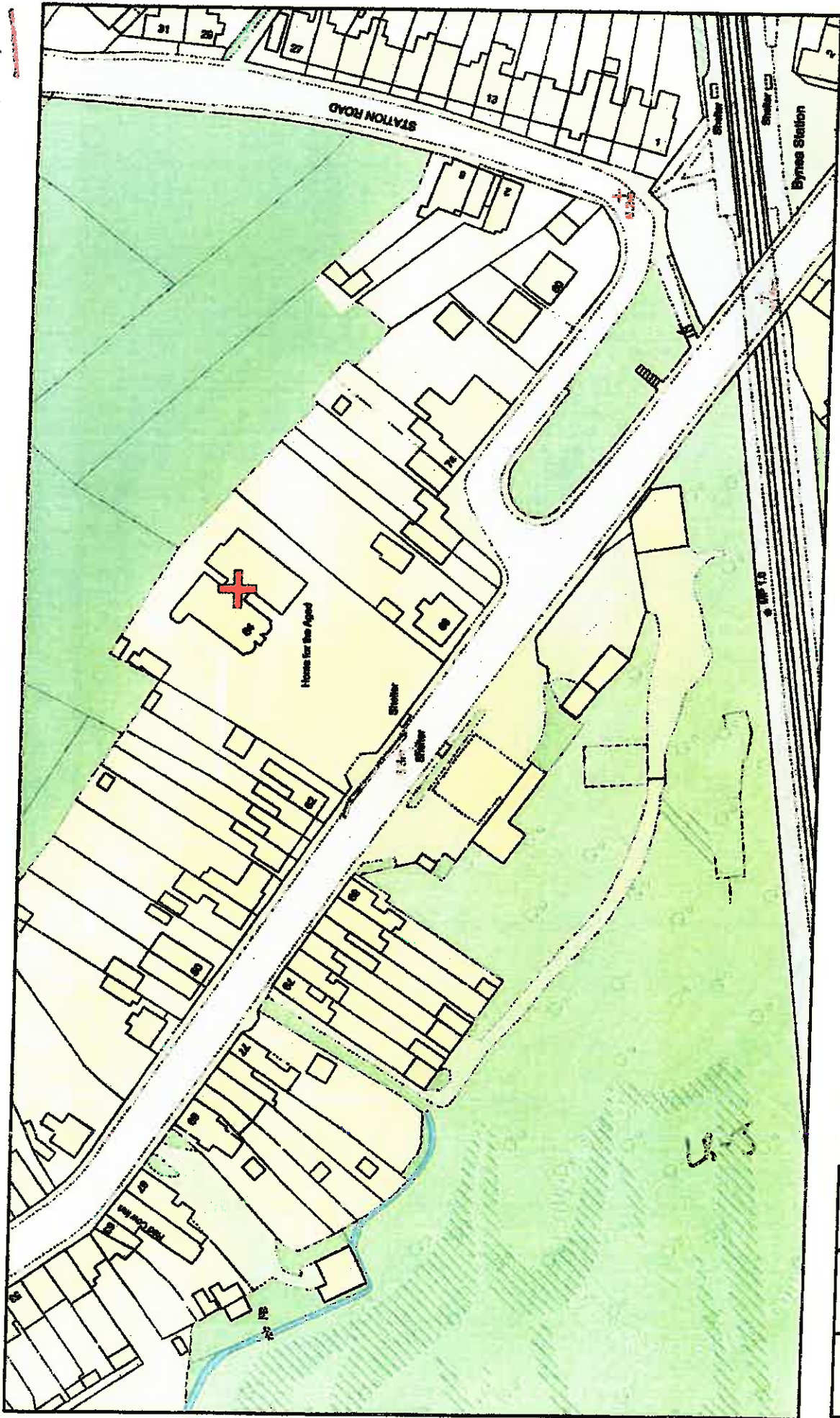


Graddfa
 Scale
 1:500

Canol y Map
 Map Centre
 [253007.3,200520.6]

Dyddiad
 Date
 03/05/2017

Prohibition of waiting at any time



0 20 40 60m
Graddfa
Scale

1:1250

Canol y Map
Map Centre [254801.9, 199208.6]

Dyddied
Date 30/10/2018

**PROHIBITION OF WAITING AT ANY TIME
DREFACH**



1:1250

Canol y Map
Map Centre

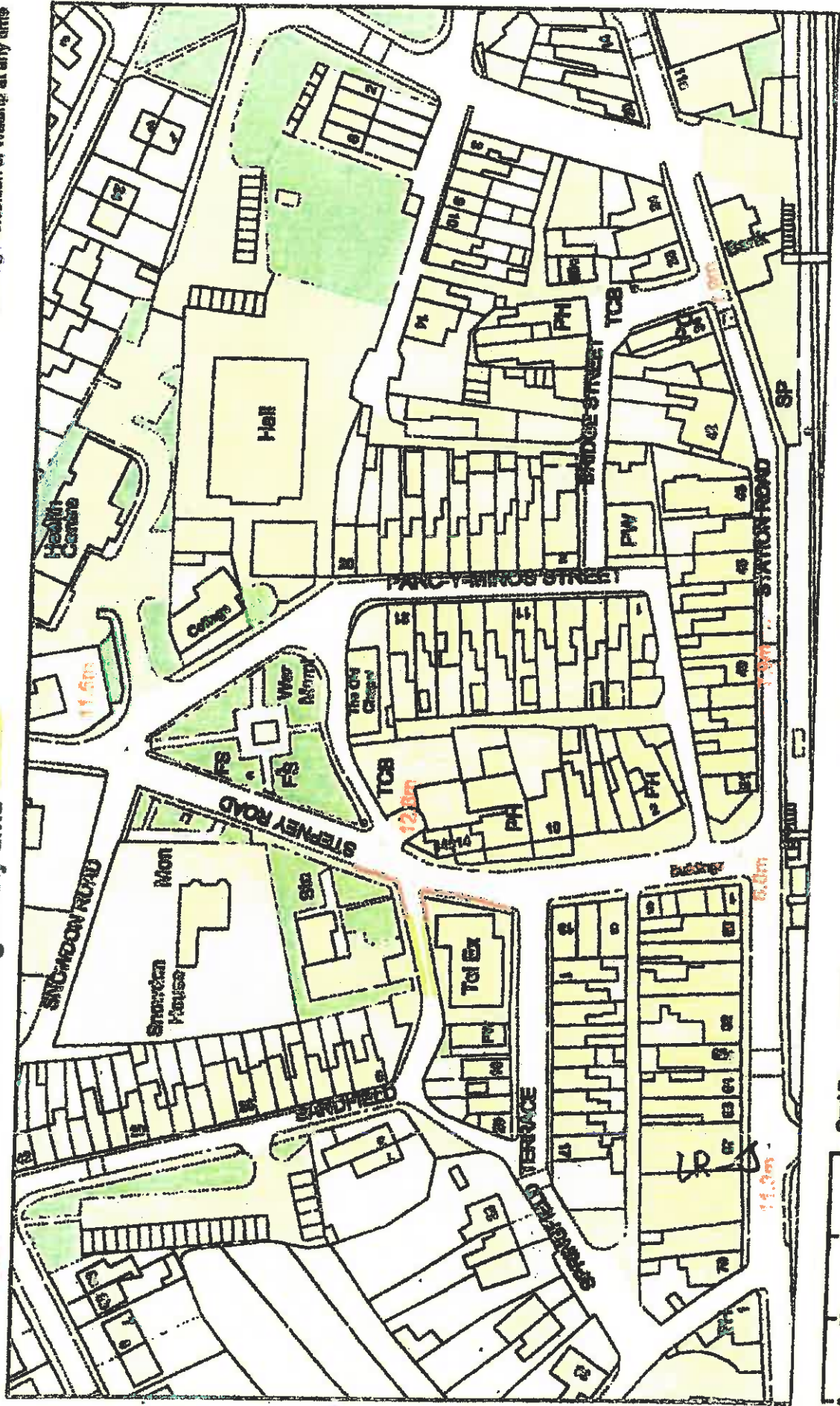
[253177.8,213097.5]
Dyddiad
Date

05/11/2018



Sandfield, Bury Port Proposed Extension to Prohibition of Waiting at any time

Existing Prohibition of Waiting at any time



Graphic Scale
0 20 40 60m
1:1250

Corral y Map [244850.4, 200859.4]
Map Centre

Dyddiad
05/07/2017
Date



PROPOSED PROHIBITION OF WAITING AT DINGAT VIEW, LLANDOVERY



Gridline 1:1250

Canal y Map
Map Centre

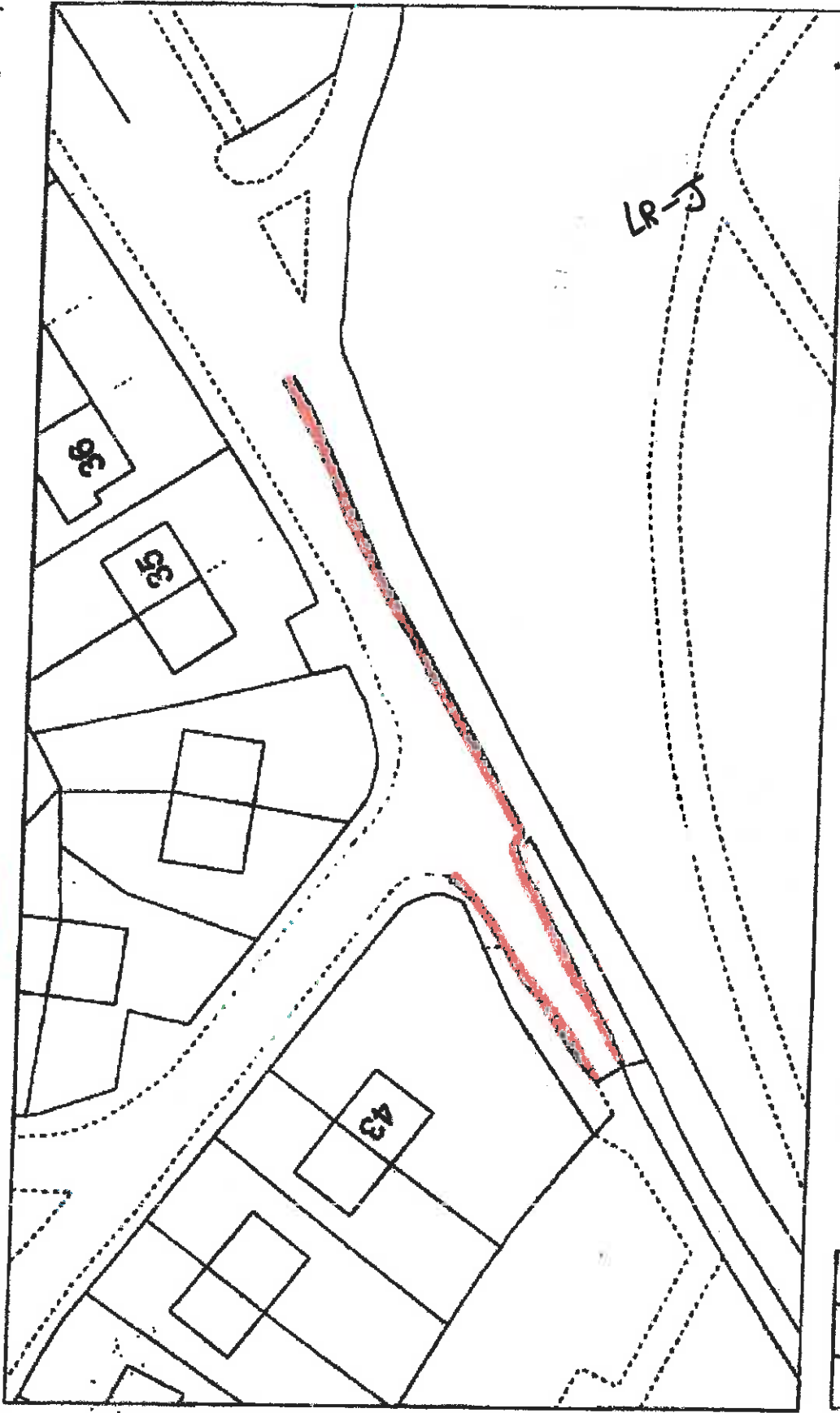
[276542.1,234347.4]

Dyddiad
Date 20/11/2017



LLANYBYDDER, HEOL-Y-GAER - proposed double yellow lines

Yellow lines - proposed double yellow lines (prohibition of waiting) on the
US358, HEOL-Y-GAER, and, the US358, HEOL-Y-GAER (SPUR 3)



0 5 10 15m

Grafffa
Scale
1:500

Canol y Map
Map Centre

[252379.9,243720.9]

Dyddiad
Date
19/06/2017

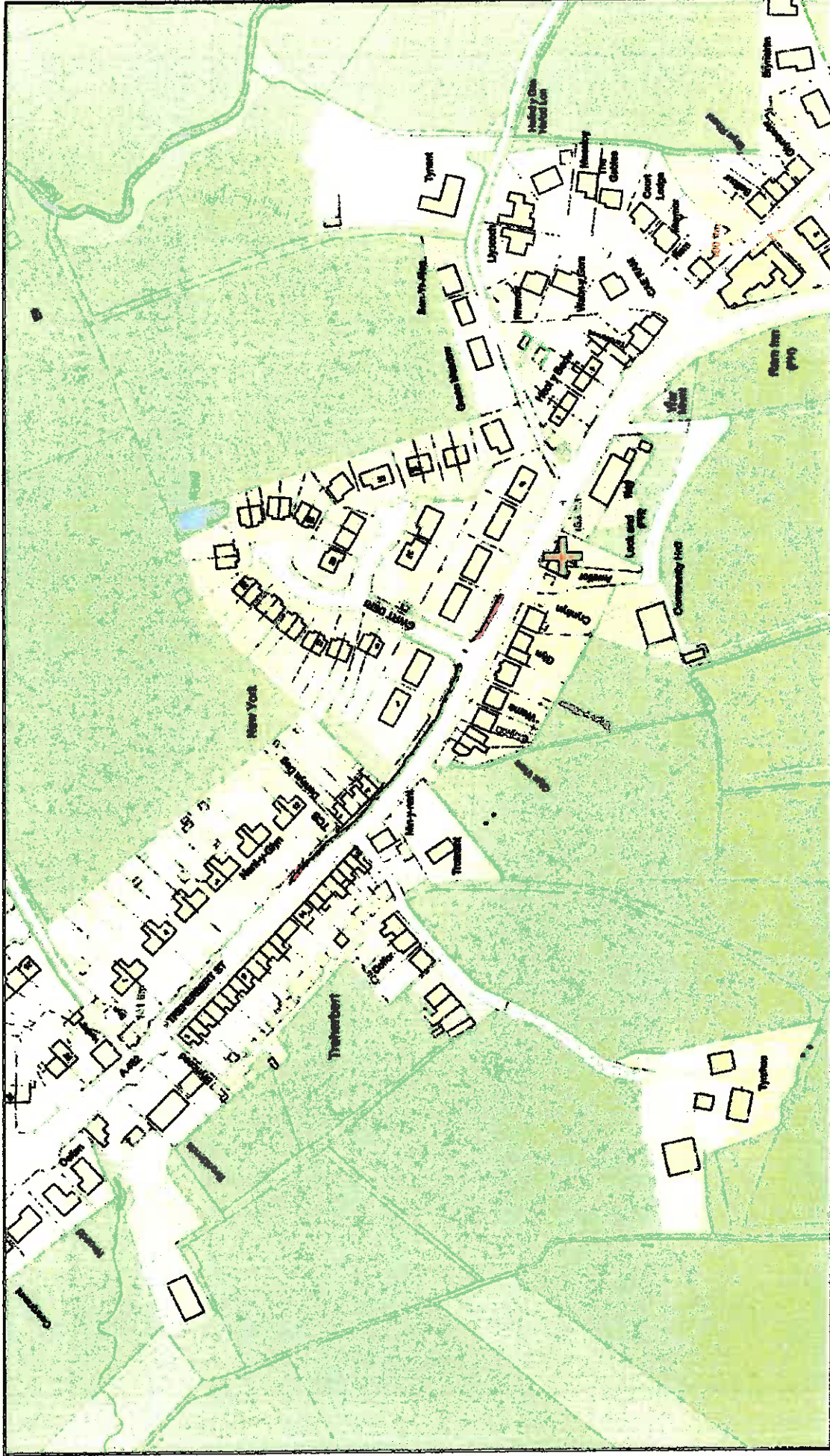
© Hwŷnabŷ y Geron a hyspiau: safon ddata 2017. Aching Ordnance 100023377

© Crown Copyright and database rights 2017. Ordnance Survey 100023377



TREHERBERT STREET, CWMANN

Prohibition of waiting at any time



Graddfa
Scale
1:2500

Carol y Map
Map Centre

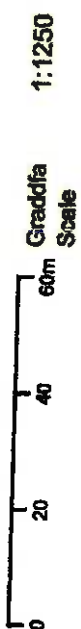
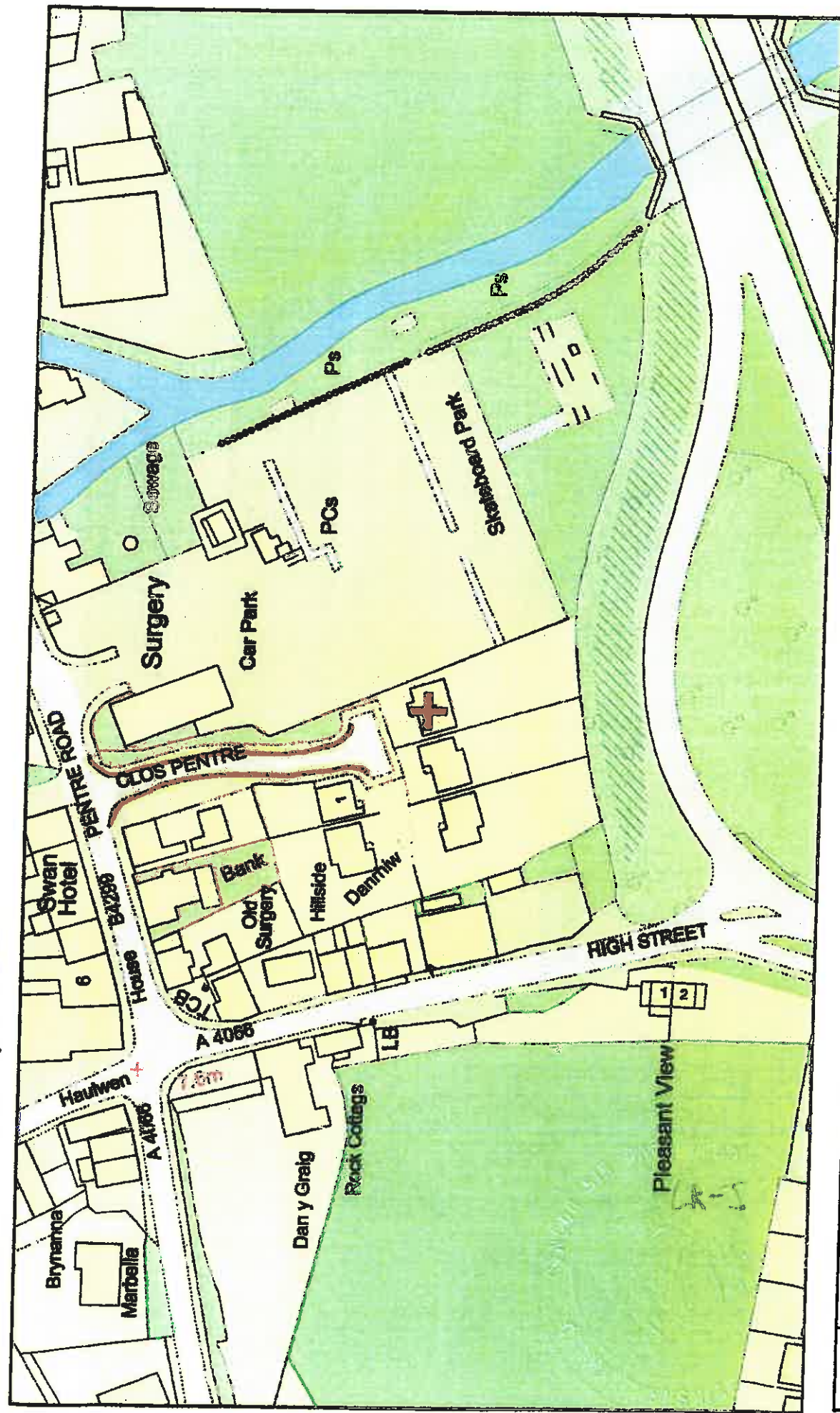
[258818.9,246914.2]

Dyddiad
Date

30/10/2018



Clos Pentre St Clears Proposed prohibition of waiting at any time

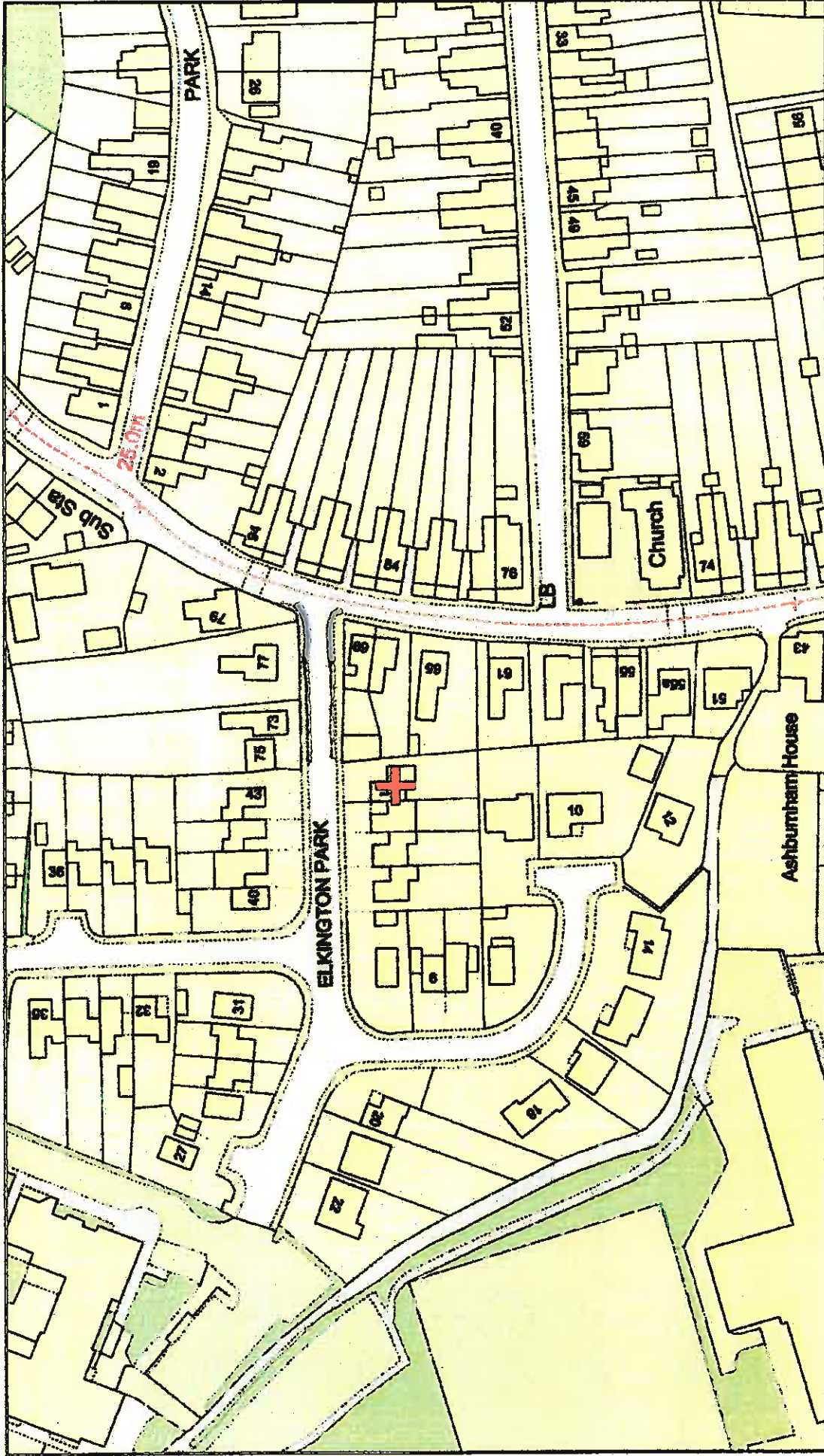


Canol y Map
Map Centre
[227962,216304.2]

Dyddiad
Date
23/05/2018

ELKINGTON PARK, BURRY PORT

Existing prohibition of waiting at any time
Extension to prohibition of waiting at any time



Graddfa
Scale
1:1250

Canol y Map
Map Centre

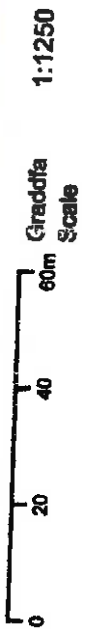
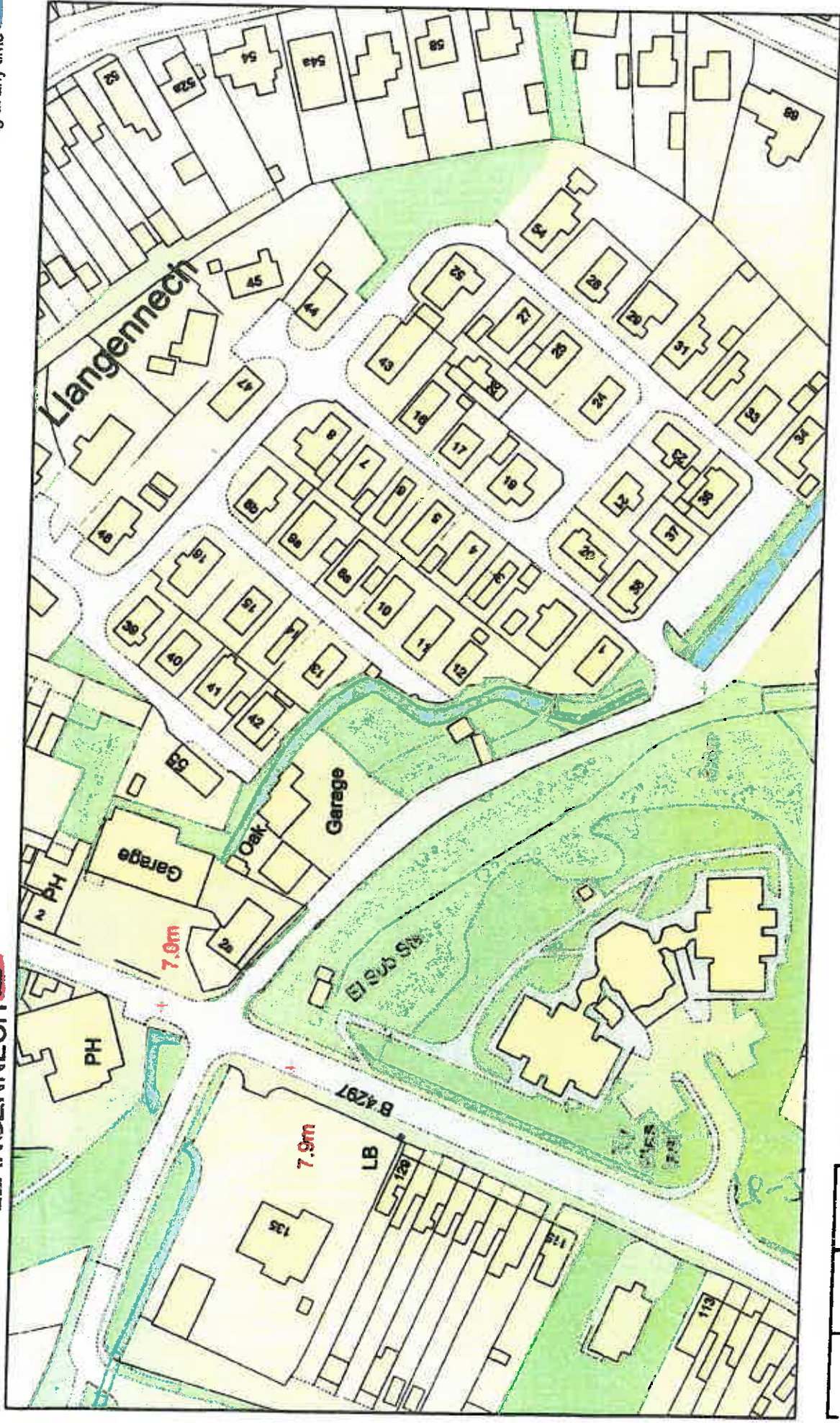
[244385.5,201139.5]

Dyddiad
Date

07/11/2018

EXTENSION TO EXISTING PROHIBITION OF WAITING AT ANY TIME HEOL Y PARC, LLANGENNECH

Existing prohibition of Waiting at any time



Canol y Map
Map Centre
[256078.6,201449.6]

Dyddiad
Date
05/11/2018

Sir Gâr
Carmarthenshire
PROHIBITION OF WAITING/LOADING/UNLOADING BRYN ISAF/TRALLWM ROAD, LLWYNHENDY



0 20 40 60m
 Scale

Graddfa
 1:1250
 Scale

Canol y Map
 Map Centre

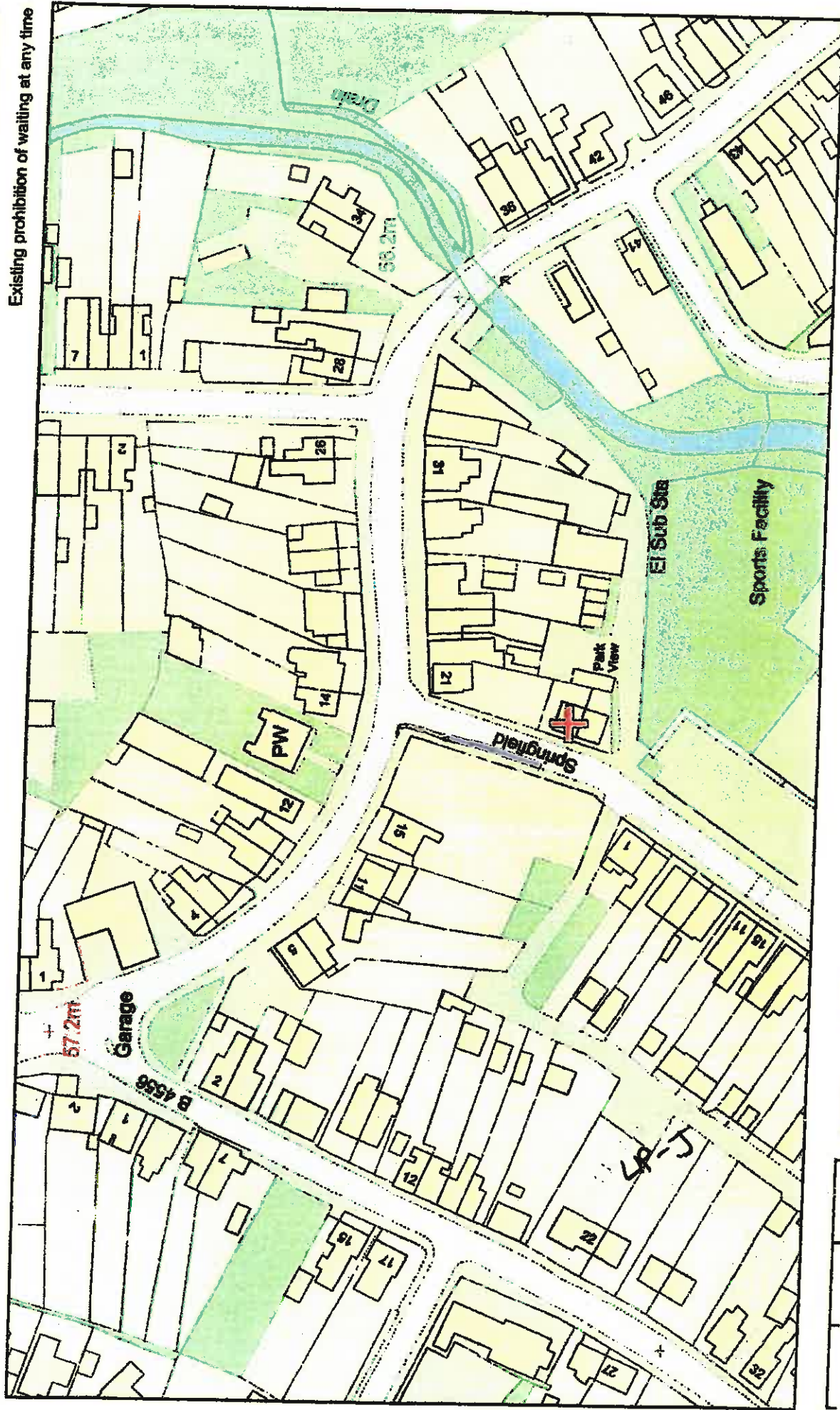
[253776.3, 199984.1]

Dyddiad
 Date
 05/11/2018

WOODFIELD ROAD, LLANDYBIE

Limited waiting Monday to Saturday, 8 a.m. to 8 p.m., 30 minutes, no return within 30 minutes

Existing prohibition of waiting at any time

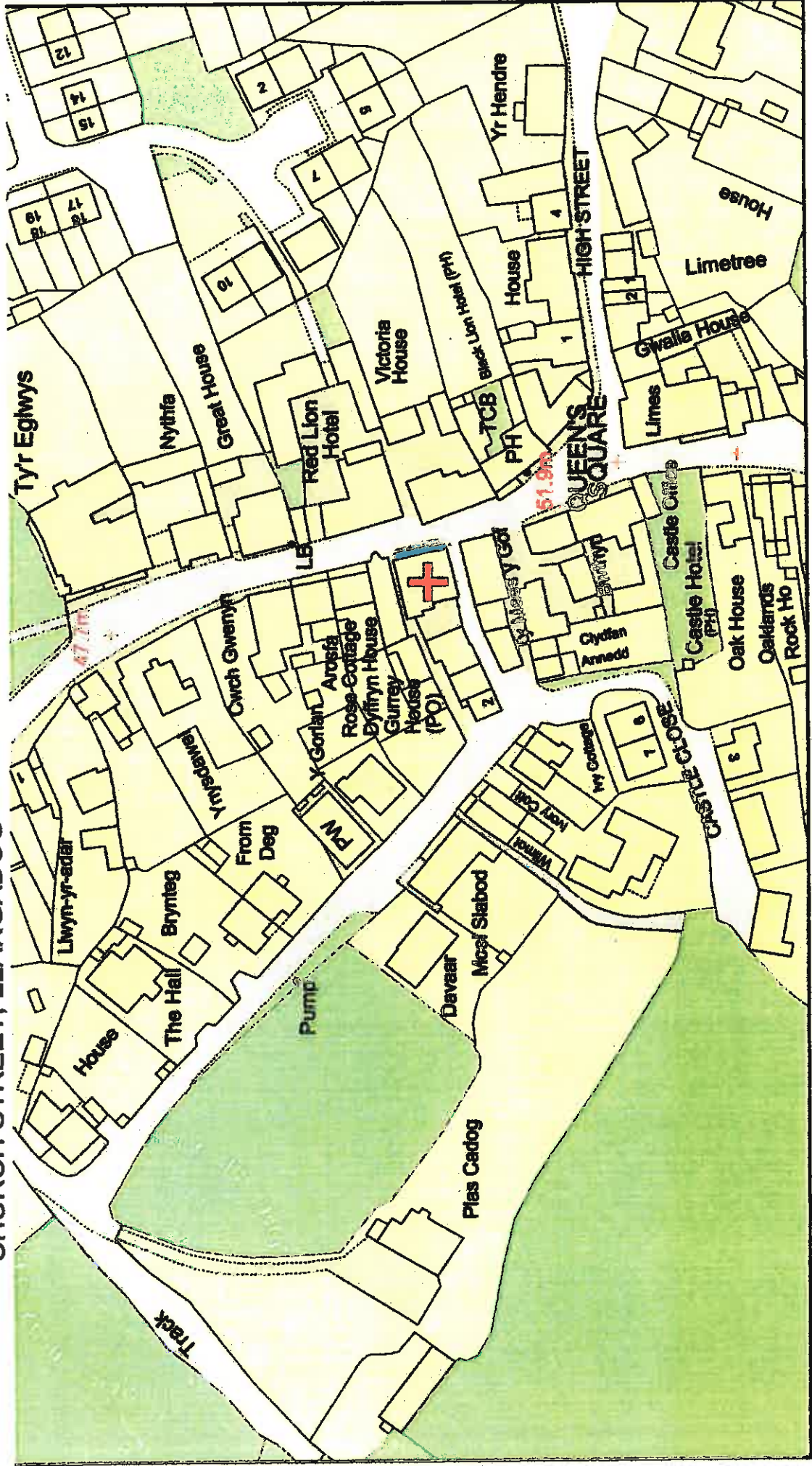


Graddfa 1:1250
Scale

Canol y Map
Map Centre [261823.2,215295]

Dyddiad 02/11/2018
Date

**REQUEST FOR LIMITED WAITING BAY UP TO
20 MINUTES NO RETURN WITHIN 1 HOUR
OUTSIDE POST OFFICE GURREY HOUSE
CHURCH STREET, LLANGADOG**



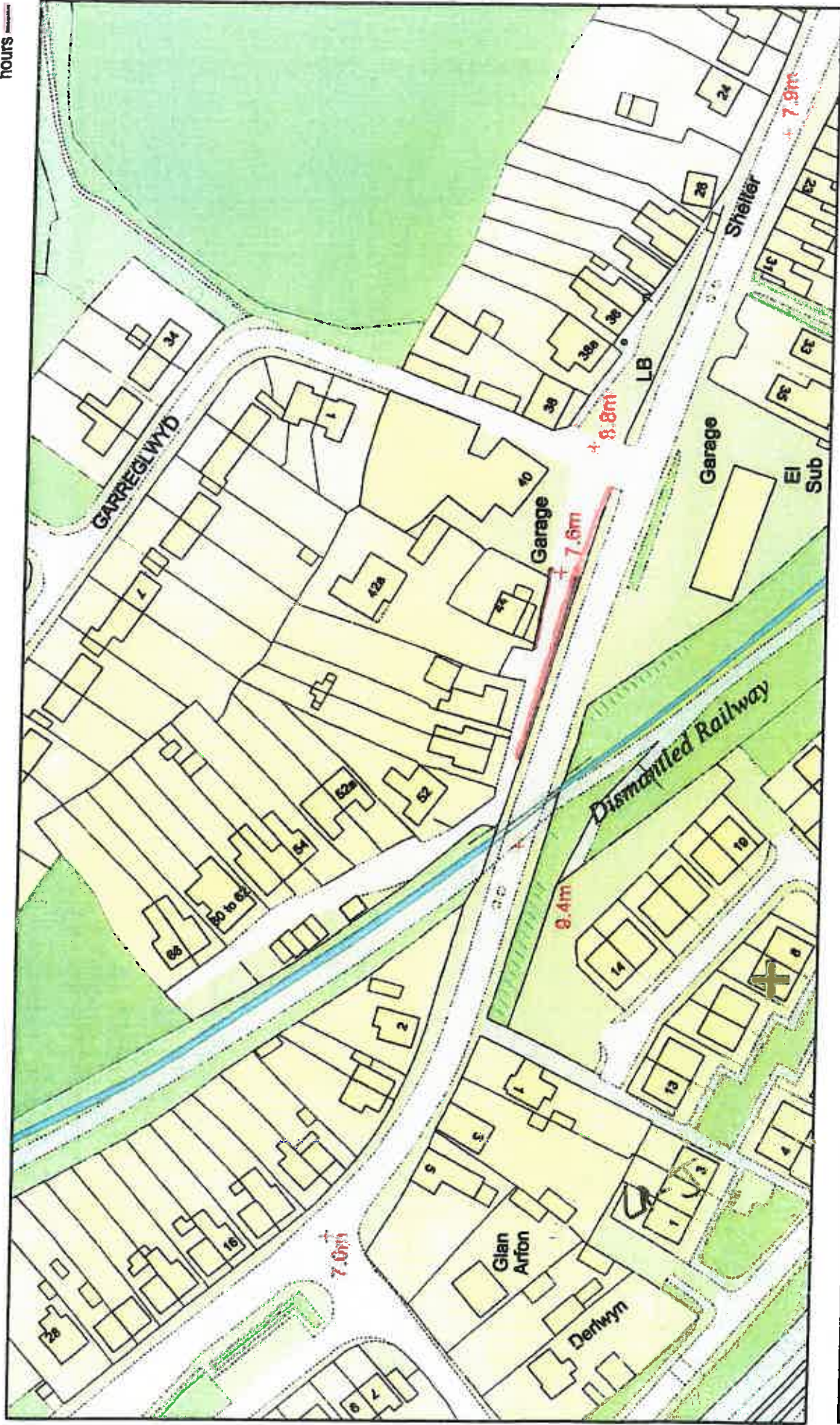
0 20 40 60m
Graddfa 1:1250
Scale

Canol y Map [270595.3,228344.7]
Map Centre

Dyddiad 04/10/2018
Date

**LANE ADJACENT TO DANLAN ROAD,
 PEMBREY**

Proposed Revocation of existing prohibition of waiting at any time
 Proposed Prohibition of Waiting Monday to Friday between 08:00 to 17:00
 hours



Graeddifia 1:1250
 Scale

Canol y Map
 Map Centre

[242395.2,201418.9]

Dyddiad 26/11/2018
 Date

CWMAMAN ROAD, GLANAMAN

Prohibition of waiting at any time

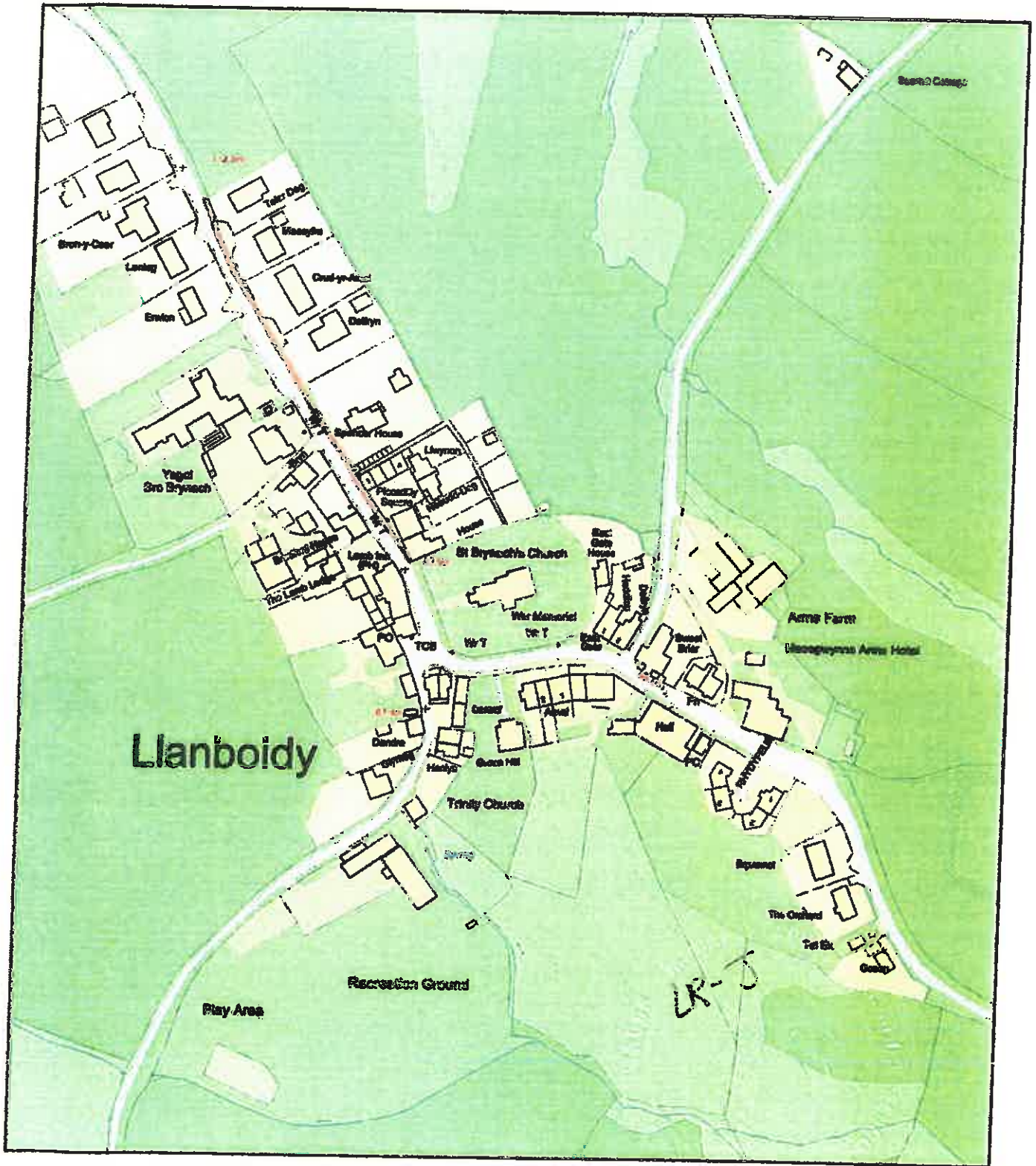


Graddfa
Scale
1:1250

Canol y Map
Map Centre
[266656.1, 213283]

Dyddiad
Date
26/11/2018

Prohibition of waiting Monday to Friday between 8 a.m to 9 a.m and 3 p.m to 4 p.m on the C3201 Road Llanboidy



0 20 40 60m

Graddfa
Scale
1:2500

Canol y Map
Map Centre
[221646.7,223236.3]

Dyddiad
Date
27/11/2018

