







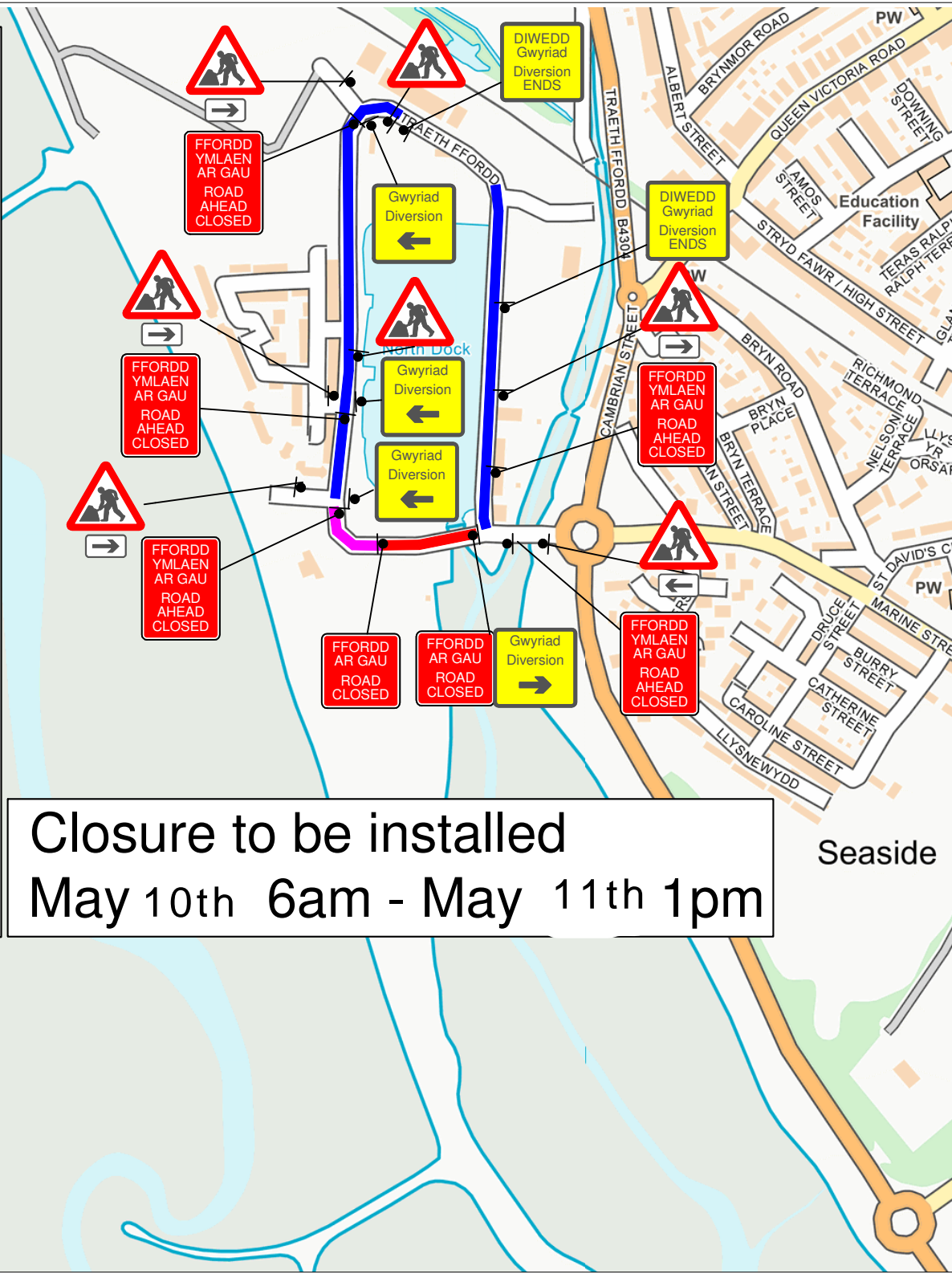








|   |   |
|---|---|
| QTY: 7      REF: 7001<br>Road works ahead                                       |     |
| QTY: 1      REF: 573<br>Direction to hazard (variant)                           |    |
| QTY: 5      REF: 7010-1<br>Nature of temporary hazard ahead - Road Ahead Closed |    |
| QTY: 4      REF: 573<br>Direction to hazard                                     |    |
| QTY: 2      REF: 2702<br>Diversion Ends   |    |
| QTY: 3      REF: 2702<br>Diversion  |    |
| QTY: 1      REF: 2702<br>Diversion  |   |
| QTY: 2      REF: 7010-1<br>Nature of temporary hazard ahead - Road Closed       |  |



**TRAFFIC MANAGEMENT NOTES:**  
1) All temporary traffic management shall be in accordance with Chapter 8 of the Traffic Signs Manual.  
2) All temporary traffic management shall be in accordance with the Traffic Signs Regulations and General Directions 2016.  
3) All temporary traffic management shall conform to the Safety at Street Works and Road Works, A Code of Practice.  
4) All signing should be located 450mm minimum from any carriageway.  
5) All temporary traffic management sign locations are indicative and are subject to on site approval from the Engineer.

| Key   |                    |
|---|--------------------|
|  | Traffic sign       |
|  | Traffic cone       |
|  | Pedestrian barrier |
|  | Cone lamp          |
|  | Diversion route    |
|  | Road closure       |

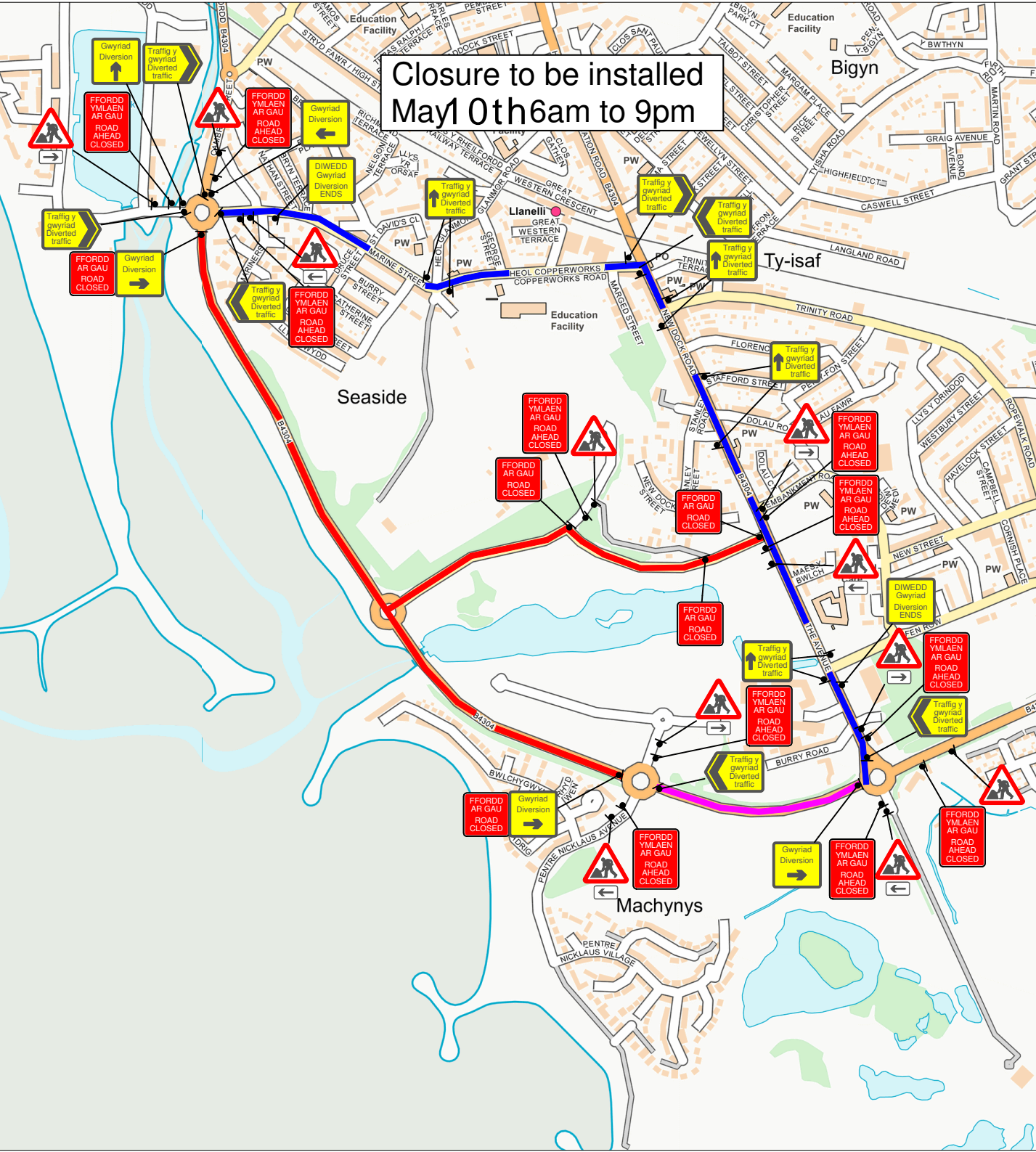
|  |  |
|--|--|
| Checked by: R. Mackenzie   |  |
| Customer: HEALTHY LIFE ACTIVITIES  |  |
| Job reference: Llanelli Triathlon  |  |
| Location: Traeth Flordd, Seaside, Llanelli, Carmarthenshire, Wales, SA15 2LF                                     | QR Code:  |
| Date: 27/03/2024   |  |
| Description: Road Closure  |  |
| Scale: NTS   | OS HA: 0   |
| 0330 043 3030<br>www.corehighways.com  |  |
| Produced by: K. Morales  |  |
| Design reference: KM/26.03.24/S117585/1  |  |
| This design is subject to Copyright and remains the property of Core Highways.<br>Contains Ordnance Survey data. |  |



# Closure to be installed May 1 0th 6am to 9pm

**TRAFFIC MANAGEMENT NOTES:**  
 1) All temporary traffic management shall be in accordance with Chapter 8 of the Traffic Signs Manual.  
 2) All temporary traffic management shall be in accordance with the Traffic Signs Regulations and General Directions 2016.  
 3) All temporary traffic management shall conform to the Safety at Street Works and Road Works, A Code of Practice.  
 4) All signing should be located 450mm minimum from any carriageway.  
 5) All temporary traffic management sign locations are indicative and are subject to on site approval from the Engineer.

|   |  |
|---|--|
| QTY: 4 REF: 2704<br>Diverted traffic  |  |
| QTY: 3 REF: 2704<br>Diverted traffic  |  |
| QTY: 3 REF: 2702<br>Diversion   |  |
| QTY: 1 REF: 2702<br>Diversion   |  |
| QTY: 1 REF: 2702<br>Diversion   |  |
| QTY: 8 REF: 2703<br>Diverted traffic  |  |
| QTY: 2 REF: 2702<br>Diversion Ends  |  |
| QTY: 11 REF: 7010-1<br>Nature of temporary hazard ahead - Road Ahead Closed |  |
| QTY: 11 REF: 7001<br>Road works ahead                                       |  |
| QTY: 4 REF: 573<br>Direction to hazard                                      |  |
| QTY: 4 REF: 573<br>Direction to hazard (variant)                            |  |
| QTY: 5 REF: 7010-1<br>Nature of temporary hazard ahead - Road Closed        |  |

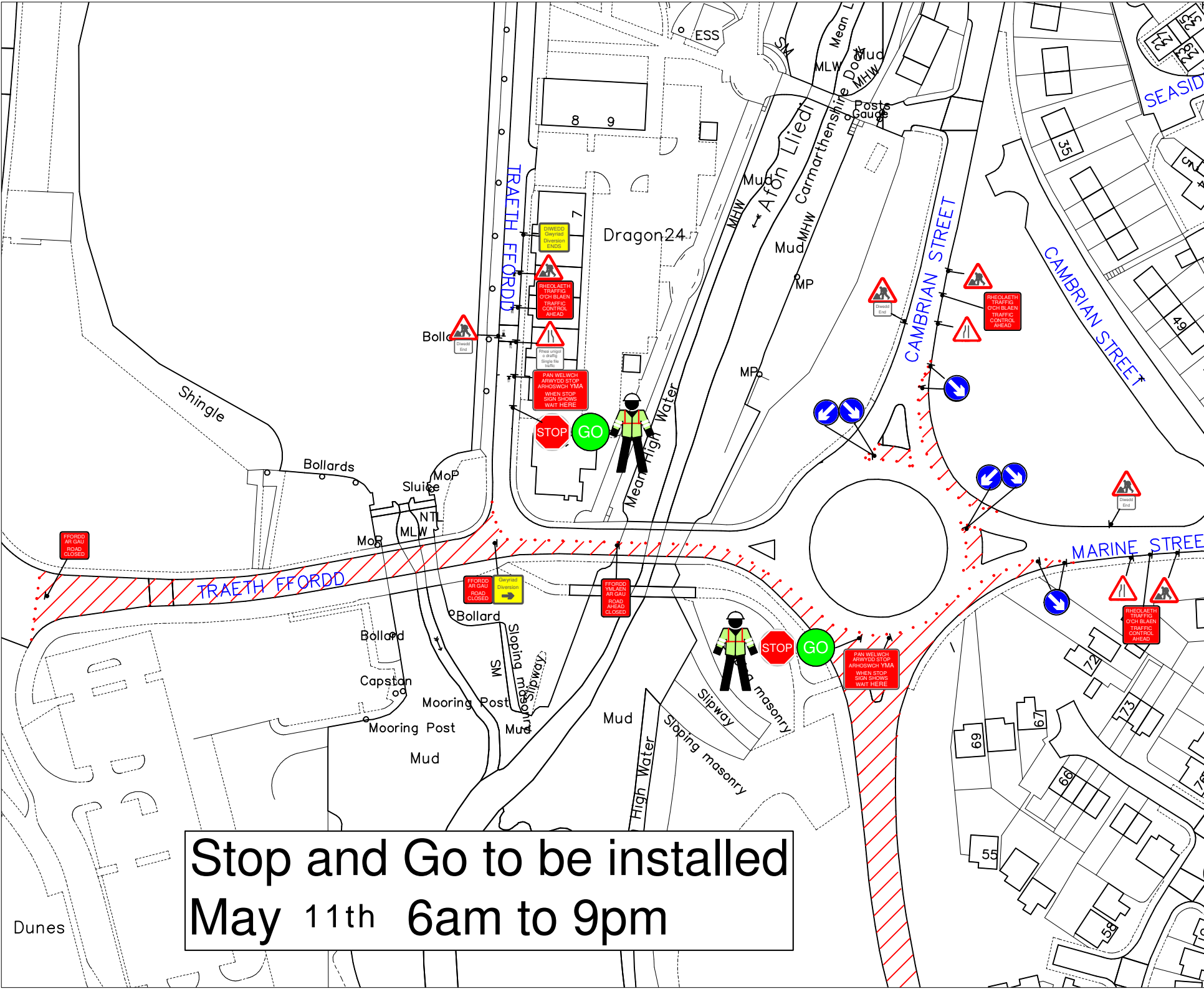


| Key |                    |
|-----|--------------------|
|     | Traffic sign       |
|     | Traffic cone       |
|     | Pedestrian barrier |
|     | Cone lamp          |
|     | Diversion route    |
|     | Road closure       |

|   |          |
|---|----------|
| Checked by: R. Mackenzie  |          |
| Customer: HEALTHY LIFE ACTIVITIES   |          |
| Job reference: Llanelli Triathlon   |          |
| Location: Copperhouse Roundabout, Machynys, Llanelli, Wales, SA15 2GA   | QR Code: |
| Date: 27/03/2024  |          |
| Description: Road Closure   |          |
| Scale: NTS  | OS HA: 0 |
| 0330 043 3030<br>www.corehighways.com   |          |
| Produced by: K. Morales   |          |
| Design reference: KM/26.03.24/S117585/2   |          |
| This design is subject to Copyright and remains the property of Core Highways. Contains Ordnance Survey data. |          |







Stop and Go to be installed  
May 11th 6am to 9pm

**TRAFFIC MANAGEMENT NOTES:**  
1) All temporary traffic management shall be in accordance with Chapter 8 of the Traffic Signs Manual.  
2) All temporary traffic management shall be in accordance with the Traffic Signs Regulations and General Directions 2016.  
3) All temporary traffic management shall conform to the Safety at Street Works and Road Works, A Code of Practice.  
4) All signing should be located 450mm minimum from any carriageway.  
5) All temporary traffic management sign locations are indicative and are subject to on site approval from the Engineer.

**DETAIL B (B)**  
Single Carriageway 40mph or less - 450mm traffic cones, spacing 1.5m.  
Single Carriageway 50mph or more - 750mm traffic cones, spacing 1.5m.  
Notes:  
1) During darkness, warning lights to BS EN 12352:2006 should be provided in accordance with Table A1.3 (Appendix 1).  
2) 45° tapers have 1.2m spacing, no relaxations.  
3) On motorways and all-purpose dual carriageway roads with hard shoulders on which the national speed limit applies, 1m cones will be required for both standard works and works for which relaxations may be applied, for both lead tapers and the facing well of a lane change.

**DETAIL C1 (C)**  
Single Carriageway 40mph or less - 450mm traffic cones.  
Single Carriageway 50mph or more - 750mm traffic cones.  
Notes:  
1) During darkness, warning lights to BS EN 12352:2006 should be provided in accordance with Table A1.3 (Appendix 1).  
2) For relaxation to Detail C1 see Table A1.3 (Appendix 1).

**SAFETY ZONE DIMENSIONS**  
Permanent speed limit 30mph or less  
Sideway safety zone 0.5m  
Longways safety zone 0.5m  
(Dimensions are minimal)

**Key**  
Traffic sign  
Traffic cone  
No waiting cone  
Pedestrian barrier

Checked by: R. Mackenzie  
Customer: HEALTHY LIFE ACTIVITIES  
Job reference: Llanelli Triathlon  
Location: Lliedi Roundabout, Seaside, Llanelli, Carmarthenshire, Wales, SA15 2PP  
Date: 27/03/2024  
Description: Stop and Go  
Scale: NTS OS HA: 0  
0330 043 3030  
www.corehighways.com  
Produced by: K. Morales  
Design reference: KM/26.03.24/S117585/3  
This Design is subject to Copyright and remains the property of Core Highways. Contains Ordnance Survey data.

