

THE COUNTY OF CARMARTHENSHIRE (LLANELLI)
(WAITING RESTRICTION AND STREET PARKING PLACES) CONSOLIDATION
(VARIATION No. 31) ORDER 2015

The Carmarthenshire County Council in exercise of their powers under Section 1(1), 2(1) to (3), 4(2), 124 and Part IV of Schedule 9 to the Road Traffic Regulation Act 1984 (which said Act is hereinafter referred to as "the Act of 1984") as amended and the Road Traffic Act 2004 and of all other powers them enabling and after consultation with the Chief Officer of Police in accordance with Part III of Schedule 9 to the Act of 1984 and as amended and by the Road Traffic Regulation Act 2004, hereby make the following Order:-

1. Prohibit waiting at any time in the lengths of road and on the sides of road specified in Schedule 1 to this Notice.
2. Revoke the existing Prohibition of Waiting at any Time on the lengths and side of road specified in Schedule 2 to this Notice.
3. Revoke the existing limited waiting bays on the length and side of road specified in Schedule 3 to this Notice and introduce a prohibition of waiting at any time.
4. Proposed limited waiting bay Monday to Saturday 8a.m to 6p.m up to 1 hour waiting no return within 1 hour on the length and side of road specified in Schedule 4 of this Notice.

The provisions for the usual exemptions contained in the Consolidation Order will apply in relation to the lengths of road and sides of road referred to in paragraph 1 above. These include the right for passengers to board and alight from a vehicle, for the loading and unloading of goods, for the carrying out of building operations and other works, for the performance of statutory powers or duties, and to enable a vehicle to take in petrol, oil, water or air from any garage situated adjacent to such parts of the roads affected by the proposed restriction.

In addition the Consolidation Order contains the usual parking concessions (where appropriate) for disabled persons in accordance with the Blue Badge Scheme.

The Order shall come into operation on the 5th day of February Two Thousand and Sixteen and may be cited as The County of Carmarthenshire (Llanelli) (Waiting Restriction and Street Parking Places) Consolidation (Variation No.31) Order 2015

THE COMMON SEAL of **CARMARTHENSHIRE**
COUNTY COUNCIL was hereunto affixed on
the 25th day of January, 2016

Before me,

Linda Rees Jones

Linda Rees Jones
Head of Administration and Law



SCHEDULE 1
Prohibition of waiting at any time

Name of Road	Side of Road	Length Affected
Marsh Street Llanelli	North East Side	From a point 8 metres north west of the centre of its junction with Hick Street for a distance of 5 metres in a north westerly direction. From a point 8 metres south east of the centre of its junction with Hick Street for a distance of 5 metres in a south easterly direction. From a point 10 metres north west of the centre of its junction with Delabeche Street for a distance of 20 metres in a south easterly direction. From a point 10 metres north west of the centre of its junction with Emma Street for a distance of 20 metres in a south easterly direction. From a point 10 metres north west of the centre of its junction with Caraddock Street for a distance of 20 Metres in a south easterly direction.
Delabeche Street, Llanelli	Both Sides	From its junction with Marsh Street for a distance of 5 metres in a north easterly direction.
Emma Street, Llanelli	Both Sides	From its junction with Marsh Street for a distance of 5 metres in a north easterly direction.
Craddock Street, Llanelli	Both Sides	From its junction with Marsh Street for a distance of 5 metres in a north easterly direction.
St Davids Close, Llanelli	Both Sides	From its junction with Marine Street for a distance of 20 metres in a general north easterly direction.
Marine Street, Llanelli	North east side	From a point 18 metres north west of its centre of its junction with St Davids Close for a distance of 33 metres in a south easterly direction.
Druce Street, Llanelli	Both Sides	From its junction with Marine Street for a distance of 10 metres in a south westerly direction.
Marine Street, Llanelli	South West side	From a point 30 metres north west of the centre of its junction with Druce Street for a distance of 45 metres in a south easterly direction. From a point 10 metres north west of the centre of its junction with Eastern Road for a distance of 21 metres in a south westerly direction.
Eastern Road, Llanelli	Both Sides	From its junction with Marine Street for a distance of 10 metres in a south westerly direction.
Pentre Nicklaus Village, Llanelli	Both Sides	From its junction with Class II B4304 for its entire length in a southerly direction, a distance of approximately 408 metres
Gelli Deg, Llanelli	Both Sides	From its junction with Capel Road for a distance of 14 metres in a general westerly direction.
Capel Road, Llanelli	West Side	From a point 15 metres north of the centre its junction with Gelli Deg for a distance of 30 metres in a general southerly direction.
Lane to the rear of Bryn Road, Llanelli	North West Side South West Side	From a point 60 metres north west of its junction with Bryn Place for a distance of 14 metres in a south westerly direction. From a point 46 metres north west of its Junction with Bryn Place for a distance of 3 metres in a north westerly direction.
Felinfoel Road, A 476 Llanelli	South Side	From a point 15 metres south west of the centre of its junction with Pen yr Heol Drive for a distance of 30 metres in a north easterly direction.
Pen yr Heol Drive, Llanelli	East Side West Side	From its junction with Felinfoel Road A476 for a distance of 56 metres in a south easterly direction. From its junction with Felinfoel Road A476 for a distance of 10 metres in a south easterly direction.

Lane, to the rear of Margam Place, Bigyn, Llanelli	East Side	From the centre of its junction with the lane leading to Highfield Terrace for a distance of 125 metres in a north westerly direction.
	West Side	From a point 5 metres north west of the centre of its junction with the lane leading to Highfield Terrace for a distance of 5 metres in a north Westerly direction.
		From a point 12 metres north west of the centre of its junction with the lane leading to Highfield Terrace for a distance of 5 metres in a north Westerly direction.
		From a point 24 metres north west of the centre of its junction with the lane leading to Highfield Terrace for a distance of 6 metres in a north Westerly direction.
New Dock Road, Llanelli	West Side	From a point 7 metres south east of the centre of its junction with Stanley Road for a distance of 10 metres in a south easterly direction.
	East Side	From its junction with New Dock Road for a distance of 5 metres in a south westerly direction.
Stanley Road, Llanelli	West Side	From a point 35 metres south west of its junction with New Dock Road, for a distance of 13 metres in a south westerly direction.
	West Side	From a point 45 metres south west of its junction with New Dock Road for a distance of 8 metres in a south westerly direction.

Old Lodge leading into Cwrt Neville, Llanelli	Northeast	From its junction with Robinson Street for a distance of 35metres in a south-easterly direction
		From a point 45metres southeast of its junction with Robinson Street for a distance of 138metres in a south-easterly direction
Old Lodge leading into Cwrt Neville, Llanelli (to include turning heads)	Southwest	From its junction with Robinson Street for a distance of 188metres in a south-easterly direction
Cwrt Neville (leading to Hafan), Llanelli	North	From its junction with Old Lodge for a distance of 15metres in a westerly direction
Cwrt Neville (encompassing property nos 10 - 21), Llanelli	South	From its junction with Old Lodge for a distance of 25metres in a westerly direction
	West	From its junction with Old Lodge for a distance of 18metres in a southerly direction
Ann Street, Llanelli	East	From its junction with Old Lodge for a distance of 27metres in a southerly direction
	Northwest	From a point 12metres southwest of the centre of its junction with the entrance to Cwrt Waddl for a distance of 45metres in a north-easterly direction
	Southeast	From a point 13metres northeast of the centre of its junction with the entrance to Llys Y Morwr for a distance of 26metres in a south-westerly direction
		From a point 24metres southwest of the centre of its junction with the entrance to Llys Y Morwr for a distance of 33metres in a south-westerly direction

Carrick Avenue, Llanelli	South	From a point 23metres west of the centre of its junction with Parc Howard Avenue for a distance of 43metres in a south-easterly direction
	North	From a point 22metres west of the centre of its junction with Parc Howard Avenue for a distance of 36metres in a south-easterly direction
	Both sides	From its junction with the A476 Felinfoel Road for a distance of 10metres in a north-westerly direction
		From a point 34metres northwest of its junction with the A476 Felinfoel Road for a distance

		of 15metres in a north-westerly direction
Parc Howard Avenue, Llanelli	Both sides	From its junction with Carrick Avenue for a distance of 8metres in a south-westerly direction From its junction with Carrick Avenue for a distance of 6metres in a north-easterly direction From its junction with the A476 Felinfoel Road for a distance of 14metres in a north-westerly direction
Havard Road, Llanelli	East West	From a point 46metres northeast of its junction with Capel Isaf Road for a distance of 13metres in a north-easterly direction From a point 14metres northeast of the centre its junction with the road leading to the rear of Halfway CP School for a distance of 3 metres in a south westerly direction.
Old Castle Road, Llanelli	North Side	From a point 34 metres west of its junction with Waunlanyrafon for a distance of 26 metres in a westerly direction From a point 73 metres west of its junction with Waunlanyrafon for a distance of 21 metres in a westerly direction.

SCHEDULE 2

Revoke the Existing Prohibition of Waiting At Any Time

Road	Side	Length Affected
Hedley Terrace, Llanelli	Northeast Side	From a point 11 metres southeast of its junction with the A476 Felinfoel Road for a distance of 6metres in south-easterly direction

SCHEDULE 3

Revoke the Existing Limited Waiting Bays Monday to Saturday 8a.m. to 6p.m. No Return within 1 Hour No return Within 1 Hour.


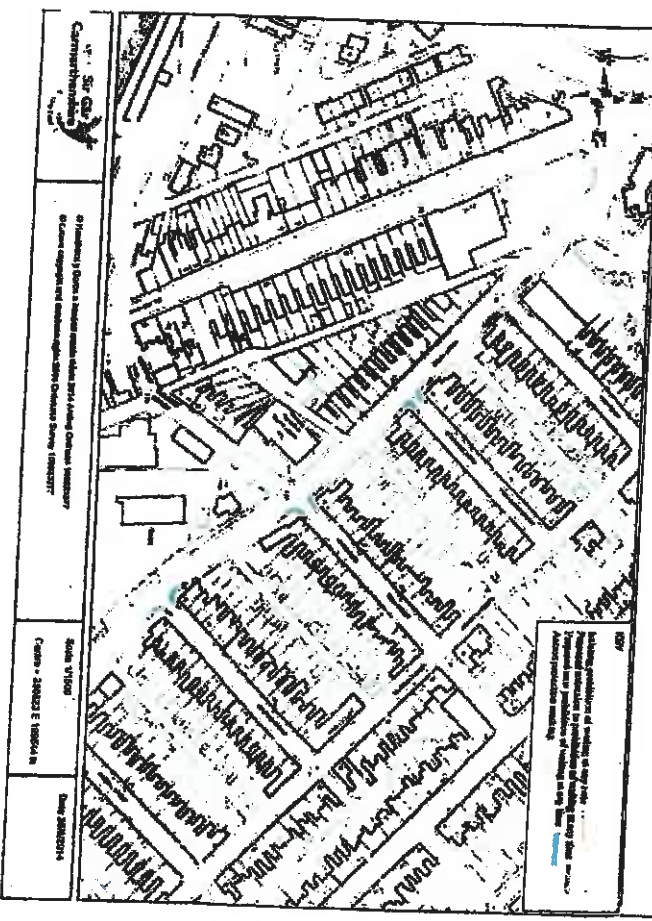
Road	Side	Length Affected
Old Castle Road, Llanelli	North Side	From a point 34 metres west of its junction with Waunlanyrafon for a distance of 26 metres in a westerly direction From a point 73 metres west of its junction with Waunlanyrafon for a distance of 21 metres in a westerly direction.

SCHEDULE 4

Proposed Limited Waiting Bay - Monday to Saturday 8a.m to 6p.m 1 Hour Waiting No Return Within 1 Hour

Road	Side	Length Affected
Glanmor Road, Llanelli	East Side	From a point 21 metres north east of the centre of its junction with Great Western Crescent for a distance of 23 metres in a north easterly direction.

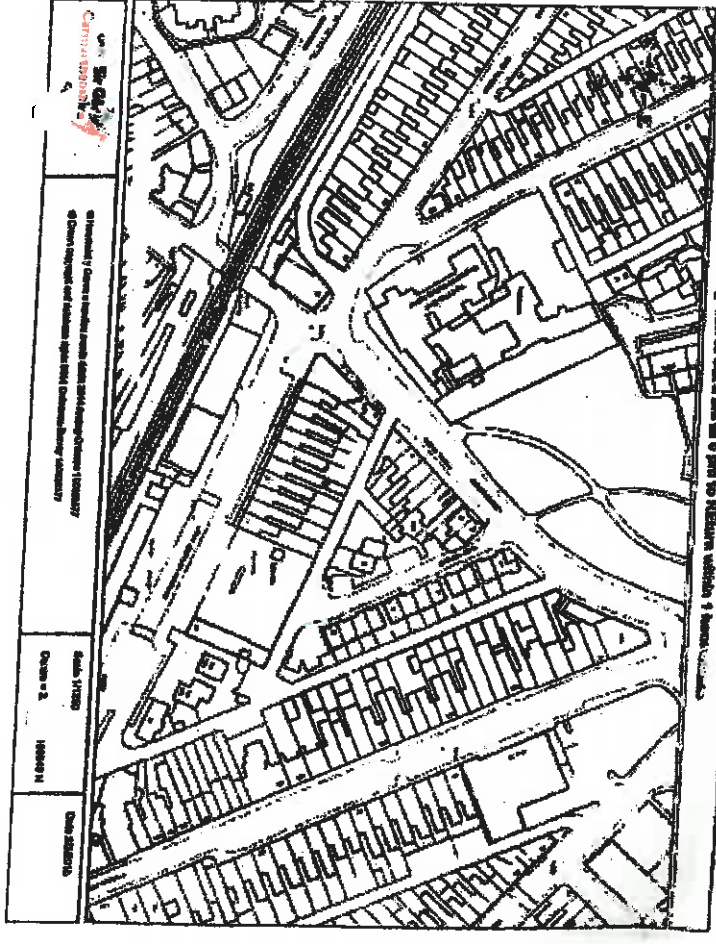
PROPOSED PROJECTION OF WAITING AT ANY TIME



City of San Diego
 Department of Transportation
 Planning and Engineering Division
 1615 La Jolla Village Drive, San Diego, CA 92161

Scale: 1" = 500'
 North Arrow

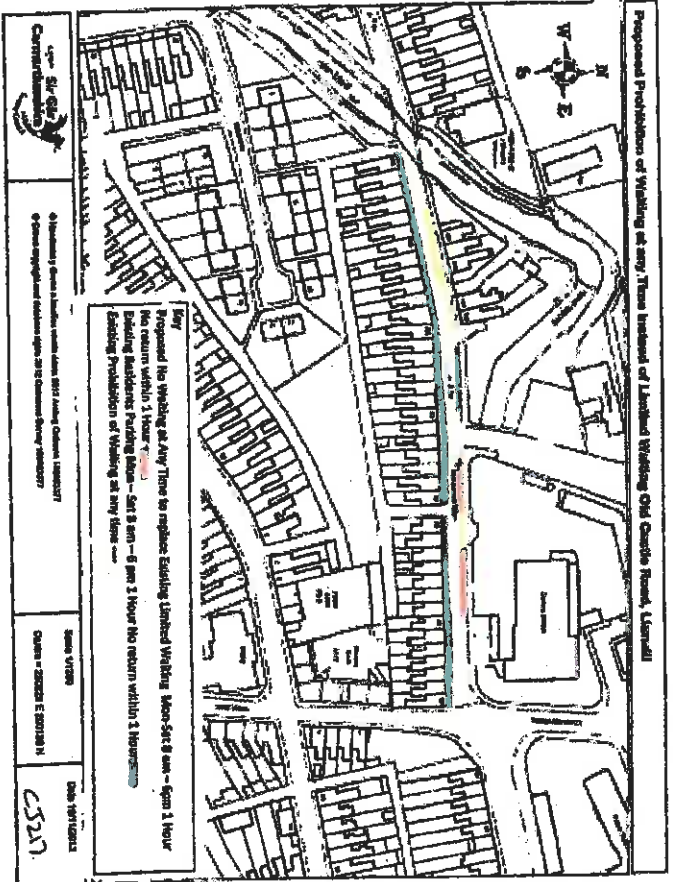
Customer Request: (Assault) Limited Waiting Area for Buses at 6 pm to 8 pm to Station within 1 block.



City of San Diego
 Department of Transportation
 Planning and Engineering Division
 1615 La Jolla Village Drive, San Diego, CA 92161

Scale: 1" = 500'
 North Arrow

Proposed Prohibition of Waiting at any Third Weekend of Limited Waiting City Council Item 16.0000.01



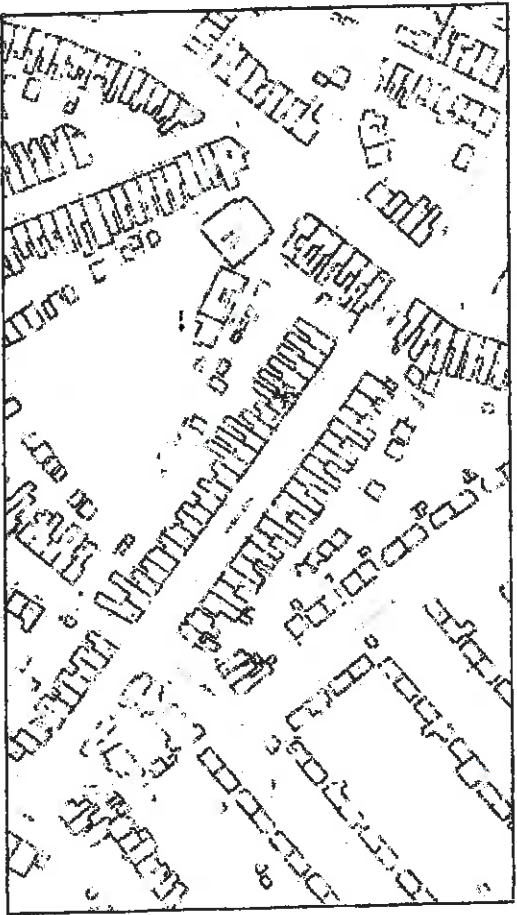
Proposed No Waiting at Any Time to replace Existing Limited Waiting When Set 8 am - 6 pm 1 Hour
 No return within 1 hour
 No return within 1 hour
 Existing Limited Waiting when Set 8 am - 6 pm 1 Hour No return within 1 hour
 Existing Prohibition of Waiting at any time

© Ordnance Survey 2018
 Ordnance Survey Licence No. 100022277

Scale 1:2500
 Datum: ED50
 EPSG:27700

OSN 100022277

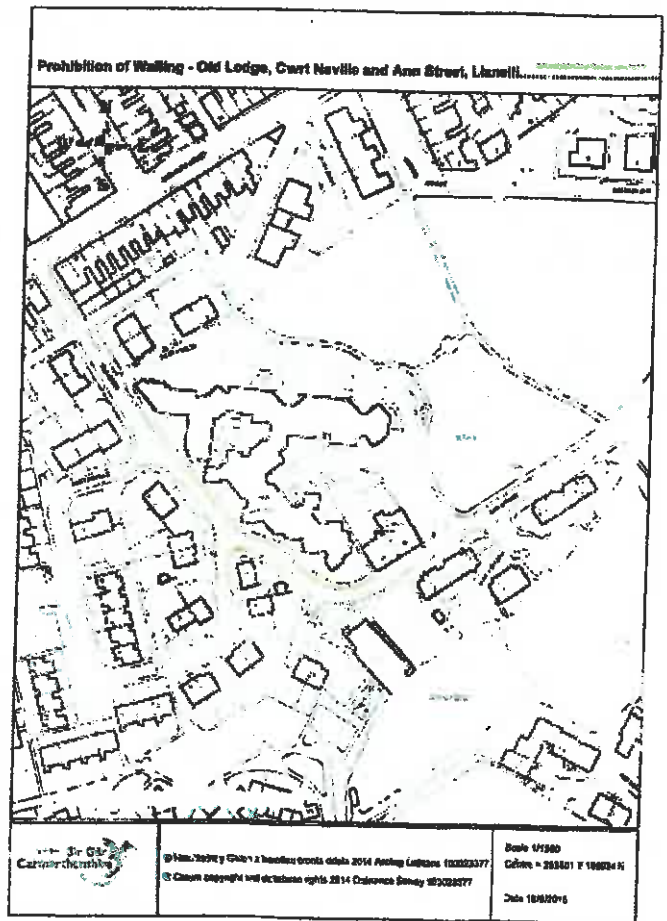
REVOCACTION OF EXISTING PROHIBITION OF WAITING - HEDLEY TERRACE, LLANELLI



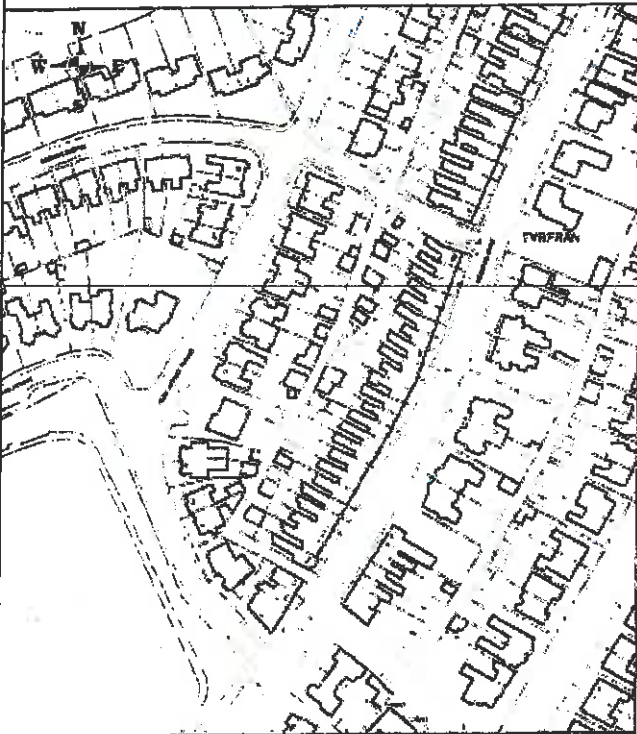
© Ordnance Survey 2018
 Ordnance Survey Licence No. 100022277


Scale 1:2500
 Datum: ED50
 EPSG:27700

OSN 100022277



Prohibition of Waiting - Carrick Ave & Parc Howard Ave, Llanelli



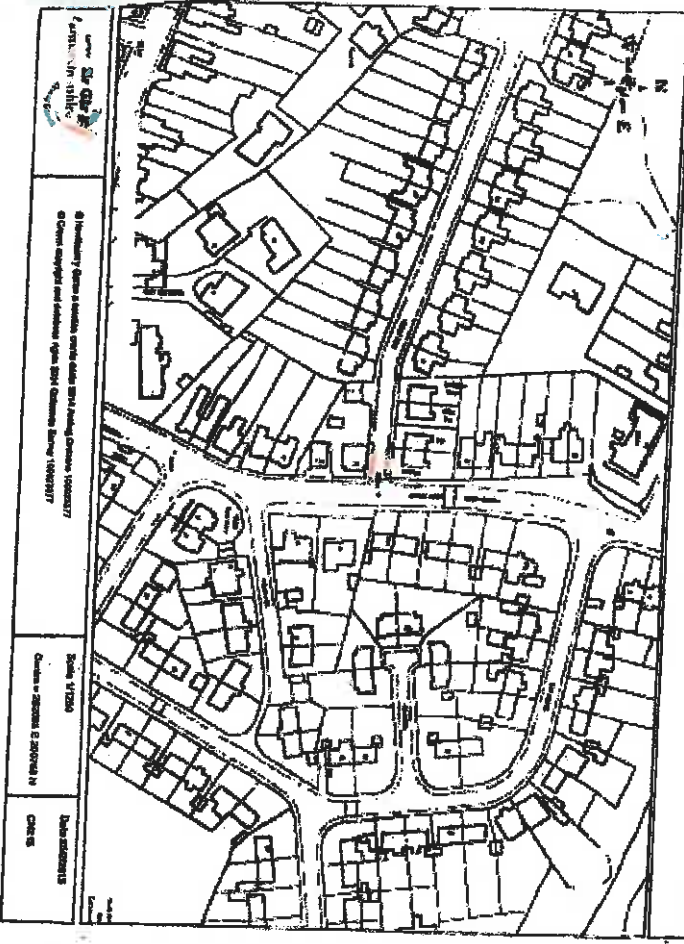
	© Newbold y Gwynn a hysbysu cerbydau 2014 Arrolwg Ordnans 100028377	Scale 1:1250
	© Crown copyright and database rights 2014 Ordnance Survey 100028377	Centre = 289968 E 201292 N
		Date 16/06/16

Prohibition of Waiting - Havard Road, Llanelli



	© Newbold y Gwynn a hysbysu cerbydau 2014 Arrolwg Ordnans 100028377	Scale 1:1250
	© Crown copyright and database rights 2014 Ordnance Survey 100028377	Centre = 252371 E 204197 N
		Date 16/06/16

PCR Gall Dog and Canal Road, Linnell

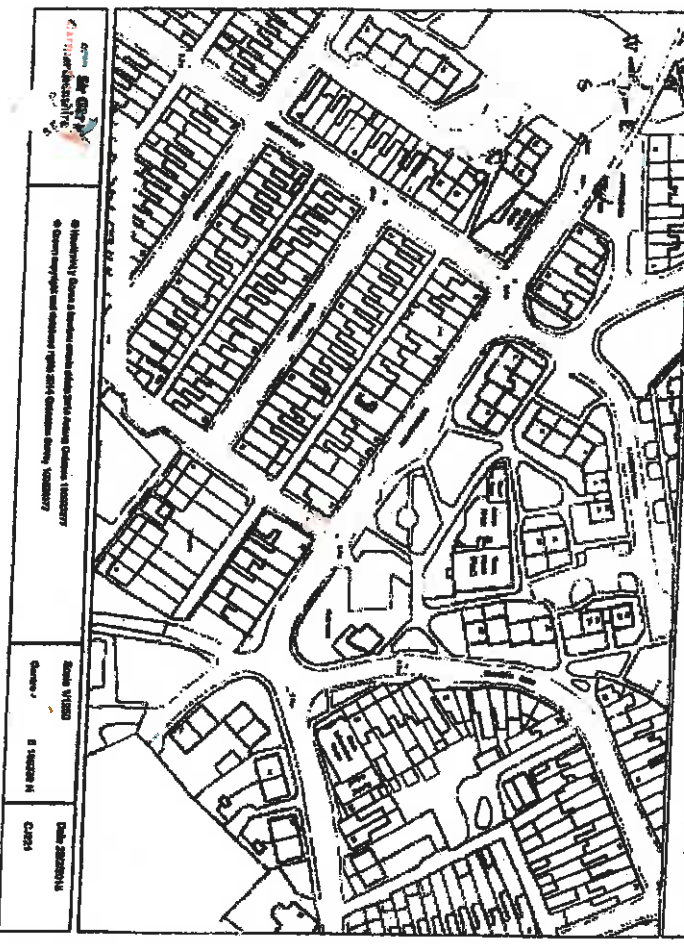


© Planning & Design Services Ltd. All Rights Reserved. 2022
 All other copyright and trademark rights reserved. 2022

Scale 1:1000
 Date of Issue: 15/08/2022
 Drawn: [Name]

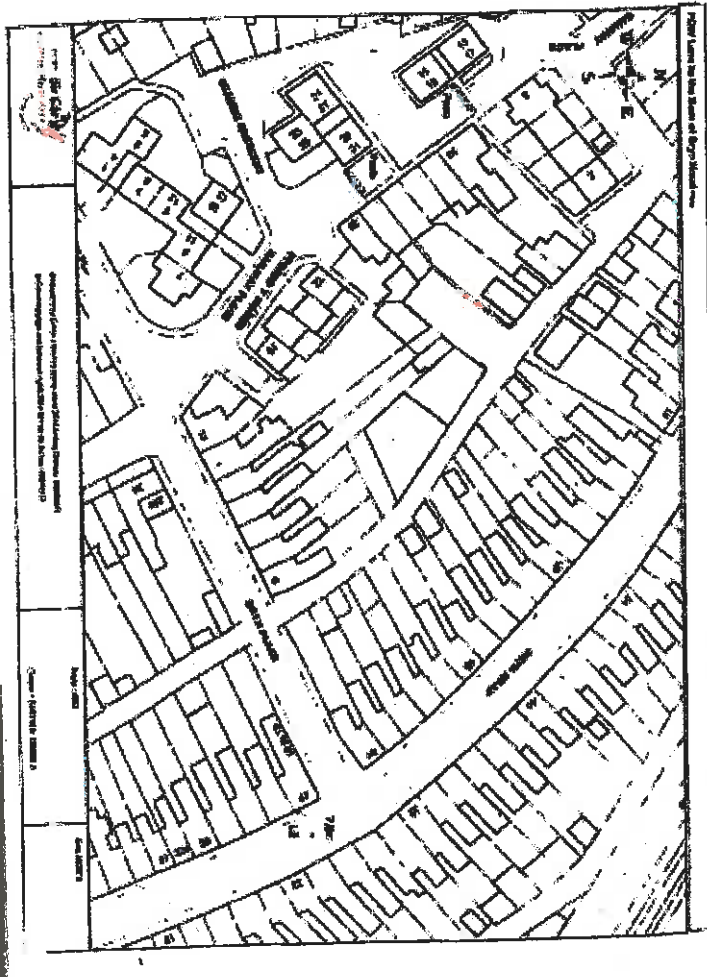
Proposed Prohibition of Parking

Harrogate Centre East / East Church Lane, Linnell

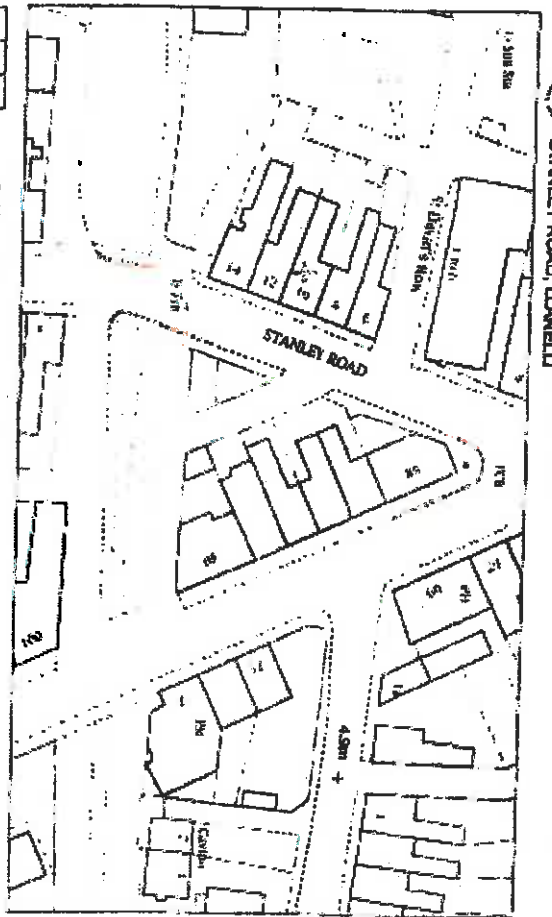


© Planning & Design Services Ltd. All Rights Reserved. 2022
 All other copyright and trademark rights reserved. 2022

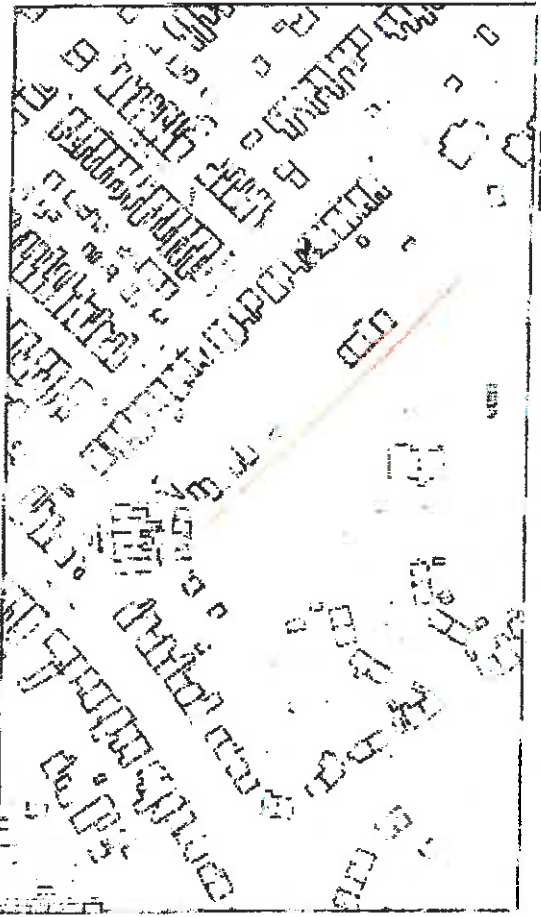
Scale 1:1000
 Date of Issue: 15/08/2022
 Drawn: [Name]



PROHIBITION OF WAITING AT ANY TIME.
LANE TO REAR OF MARGAM PLACE, LANEILL



PROHIBITION OF WAITING AT ANY TIME.
LANE TO REAR OF MARGAM PLACE, LANEILL





**PROHIBITION OF WAITING AT ANY TIME, PENTRE
NICKLAUS AVENUE, LLANELLI**



0 20 40 80m

Gridref
Scale
1:2500

Canol y Map
Map Centre
[250798.6,198208.7]

Dyddiad
Ddiwedd
24/08/2016

© Hwlforda y Goron a Llanelli cwmni 2016, Awdal Dwyfyn 10082017
© Crown Copyright and Geomatics Agency 2016, Ordnance Survey 100020177

GORCHYMYN CYDGYFNERTHU SIR GAERFYRDDIN (LLANELLI)
(CYFYNGU AR AROS A MANNAU PARCIO AR Y STRYD) (AMRYWIAD RHIF 31)
2015

Mae Cyngor Sir Caerfyrddin, gan ymarfer ei bwerau o dan Adran 1(1), 2(1) i (3), 4(2), 124 a Rhan IV o Atodlen 9 i'r Ddeddf Rheoleiddio Traffig Ffyrdd 1984 (y cyfeirir ati o hyn allan yma fel "Deddf 1984") fel y'i diwygiwyd a Deddf Traffig Ffyrdd 2004 a'r holl bwerau galluogol eraill, ac ar ôl ymgynghori â Phrif Swyddog yr Heddlu yn unol â Rhan III o Atodlen 9 i Ddeddf 1984 fel y'i diwygiwyd a Deddf Rheoleiddio Traffig Ffyrdd 2004, gyda hyn yn gwneud y Gorchymyn canlynol:-

1. Gwahardd aros ar unrhyw adeg ar y darnau ffyrdd ac ar yr ochrau ffyrdd a nodir yn Atodlen 1 i'r Hysbysiad hwn.
2. Dirymu'r Gwahardd Aros ar Unrhyw Adeg sy'n bodoli ar hyn o bryd ar y darnau a'r ochrau ffyrdd a nodir yn Atodlen 2 i'r Hysbysiad hwn.
3. Dirymu'r lleoedd aros am gyfnod cyfyngedig presennol ar y darnau a'r ochrau ffyrdd a nodir yn Atodlen 3 i'r Hysbysiad hwn a chyflwyno gwaharddiad ar aros ar unrhyw adeg.
4. Cyflwyno lle aros am gyfnod cyfyngedig, o ddydd Llun i ddydd Sadwrn, rhwng 8am a 6pm, aros am hyd at 1 awr a dim dychwelyd o fewn 1 awr, ar y darnau a'r ochrau ffyrdd a nodir yn Atodlen 4 i'r Hysbysiad hwn.
gan gymryd lle'r gwaharddiadau a'r cyfyngiadau presennol (os oes rhai) sy'n effeithio ar y darnau ffordd.

Bydd darpariaethau'r eithriadau arferol sydd yn y Gorchymyn Cydgyfnerthu yn weithredol o ran y darnau ffordd a'r ochrau ffordd y cyfeirir atynt ym mharagraff 1 uchod. Mae'r rhain yn cynnwys hawl teithwyr i esgyn i gerbyd neu ddisgyn ohono, llwytho a dadlwytho nwyddau, cyflawni gwaith adeiladu a gwaith arall, cyflawni dyletswyddau neu bwerau statudol a galluogi cerbyd i gael petrol, olew, dŵr neu aer o unrhyw fodurdy sydd ger y cyfryw ddarnau ffordd y mae'r cyfyngiad arfaethedig yn effeithio arnynt.

Hefyd, mae'r Gorchymyn Cydgyfnerthu yn cynnwys y consesiynau parcio arferol (lle bo'n briodol) ar gyfer pobl anabl yn unol â'r Cynllun Bathodynau Glas.

Bydd y Gorchymyn yn dod i rym ar y 5ed o Chwefror, Dwy Fil Undeg a Chwech, a gellid cyfeirio ato fel Gorchymyn Cydgyfnerthu Sir Gaerfyrddin (Llanelli) (Cyfyngu ar Aros a Mannau Parcio ar y Stryd) (Amriwiad 31) 2015

Gosodwyd **SÊL GYFFREDIN**
CYNGOR SIR CAERFYRDDIN yma
ar y 25ain o Ionawr, 2016

Ger fy mron i,

Linda Rees-Jones

Linda Rees-Jones
Pennaeth Gweinyddiaeth a'r Gyfraith



ATODLEN 1
Gwahardd Aros ar Unrhyw Adeg

Enw'r Ffordd	Yr Ochr Ffordd	Y Darn Ffordd yr effeithir arno
Stryd y Gors, Llanelli	Yr Ochr Ogledd-ddwyreiniol	<p>O bwynt 8 metr i'r gogledd-orllewin o ganol ei chyffordd â Stryd Hick am bellter o 5 metr i gyfeiriad y gogledd-orllewin.</p> <p>O bwynt 8 metr i'r de-ddwyrain o ganol ei chyffordd â Stryd Hick am bellter o 5 metr i gyfeiriad y de-ddwyrain.</p> <p>O bwynt 10 metr i'r gogledd-orllewin o ganol ei chyffordd â Stryd Delabeche am bellter o 20 metr i gyfeiriad y de-ddwyrain.</p> <p>O bwynt 10 metr i'r gogledd-orllewin o ganol ei chyffordd â Stryd Emma am bellter o 20 metr i gyfeiriad y de-ddwyrain.</p> <p>O bwynt 10 metr i'r gogledd-orllewin o ganol ei chyffordd â Stryd Cradoc am bellter o 20 metr i gyfeiriad y de-ddwyrain.</p>
Stryd Delabeche, Llanelli	Y Ddwy Ochr	O'i chyffordd â Stryd y Gors am bellter o 5 metr i gyfeiriad y gogledd-ddwyrain.
Stryd Emma, Llanelli	Y Ddwy Ochr	O'i chyffordd â Stryd y Gors am bellter o 5 metr i gyfeiriad y gogledd-ddwyrain.
Stryd Cradoc, Llanelli	Y Ddwy Ochr	O'i chyffordd â Stryd y Gors am bellter o 5 metr i gyfeiriad y gogledd-ddwyrain.
Clos Dewi Sant, Llanelli	Y Ddwy Ochr	O'i chyffordd â Stryd y Môr am bellter o 20 metr i gyfeiriad cyffredinol y gogledd-ddwyrain.
Stryd y Môr, Llanelli	Yr Ochr Ogledd-ddwyreiniol	O bwynt 18 metr i'r gogledd-orllewin o ganol ei chyffordd â Chlos Dewi Sant am bellter o 33 metr i gyfeiriad y de-ddwyrain.
Stryd Druce, Llanelli	Y Ddwy Ochr	O'i chyffordd â Stryd y Môr am bellter o 10 metr i gyfeiriad y de-orllewin.
Stryd y Môr, Llanelli	Yr Ochr Dde-orllewinol	<p>O bwynt tua 30 metr i'r gogledd-orllewin o ganol ei chyffordd â Stryd Druce am bellter o 45 metr i gyfeiriad y de-ddwyrain.</p> <p>O bwynt 10 metr i'r gogledd-orllewin o ganol ei chyffordd a Heol y Ddwyrain am bellter o 21 metr i gyfeiriad y de-orllewin.</p>
Heol y Ddwyrain Llanelli (Eastern Road)	Y Ddwy Ochr	O'i chyffordd â Stryd y Môr am bellter o 10 metr i gyfeiriad y de-orllewin.
Pentre Nicklaus, Llanelli	Y Ddwy Ochr	O'i chyffordd â ffordd Dosbarth II y B4304 ar hyd y ffordd yn ei chyfanrwydd i gyfeiriad y de, sef pellter o oddeutu 408 metr.
Gelli Deg, Llanelli	Y Ddwy Ochr	O'i chyffordd â Heol y Capel am bellter o 14 metr i gyfeiriad cyffredinol y gorllewin.
Heol y Capel, Llanelli	Yr Ochr Orllewinol	O bwynt 15 metr i'r gogledd o ganol ei chyffordd â Gelli Deg am bellter o 30 metr i gyfeiriad cyffredinol y de.
Lôn y tu cefn i Bryn Road, Llanelli	Yr Ochr Ogledd-orllewinol Yr Ochr Dde-orllewinol	<p>O bwynt 60 metr i'r gogledd-orllewin o'i chyffordd â Bryn Place am bellter o 14 metr i gyfeiriad y de-orllewin.</p> <p>O bwynt 46 metr i'r gogledd-orllewin o'i chyffordd â Bryn Place am bellter o 3 metr i gyfeiriad y gogledd-orllewin.</p>
Heol Felinfoel, yr A476, Llanelli	Yr Ochr Ddeheuol	O bwynt 15 metr i'r de-orllewin o ganol ei chyffordd â Lôn Penyrheol am bellter o 30 metr i gyfeiriad cyffredinol y gogledd-ddwyrain.
Lôn Penyrheol, Llanelli	Yr Ochr Ddwyreiniol Yr Ochr Orllewinol	<p>O'i chyffordd â Heol Felinfoel, yr A476 am bellter o 56 metr i gyfeiriad y de-ddwyrain.</p> <p>O'i chyffordd â Heol Felinfoel, yr A476 am bellter o 10 metr i gyfeiriad y de-ddwyrain.</p>

Lôn y tu cefn i Faes Margam, Bigyn, Llanelli	Yr Ochr Ddwyreiniol	O ganol ei chyffordd â'r lôn sy'n arwain i Highfield Terrace am bellter o 125 metr i gyfeiriad y gogledd-orllewin.
	Yr Ochr Orllewinol	O bwynt 5 metr i'r gogledd-orllewin o ganol ei chyffordd â'r lôn sy'n arwain i Highfield Terrace am bellter o 5 metr i gyfeiriad y gogledd-orllewin.
		O bwynt 12 metr i'r gogledd-orllewin o ganol ei chyffordd â'r lôn sy'n arwain i Highfield Terrace am bellter o 5 metr i gyfeiriad y gogledd-orllewin.
		O bwynt 24 metr i'r gogledd-orllewin o ganol ei chyffordd â'r lôn sy'n arwain i Highfield Terrace am bellter o 6 metr i gyfeiriad y gogledd-orllewin.
Heol y Doc Newydd, Llanelli	Yr Ochr Orllewinol	O bwynt 75 metr i'r gogledd-orllewin o ganol ei chyffordd â'r lôn sy'n arwain i Highfield Terrace am bellter o 25 metr i gyfeiriad y gogledd-orllewin.
Heol Stanley, Llanelli	Yr Ochr Ddwyreiniol	O bwynt 7 metr i'r de-ddwyrain o ganol ei chyffordd â Heol Stanley am bellter o 10 metr i gyfeiriad y de-ddwyrain.
		O'i chyffordd â Heol y Doc Newydd am bellter o 5 metr i gyfeiriad y de-orllewin.
		O bwynt 35 metr i'r de-orllewin o'i chyffordd â Heol y Doc Newydd am bellter o 13 metr i gyfeiriad y de-orllewin.
	Yr Ochr Orllewinol	O bwynt 45 metr i'r de-orllewin o'i chyffordd â Heol y Doc Newydd am bellter o 8 metr i gyfeiriad y de-orllewin.

Old Lodge yn arwain i Gwrt Neville, Llanelli	Yr Ogledd- ddwyreiniol	O'i chyffordd â Stryd Robinson am bellter o 35 metr i gyfeiriad y de-ddwyrain
		O bwynt 45 metr i'r de-ddwyrain o'i chyffordd â Stryd Robinson am bellter o 138 metr i gyfeiriad y de-ddwyrain.
Old Lodge yn arwain i Gwrt Neville, Llanelli (i gynnwys manau troi)	Yr Ochr Dde- orllewinol	O'i chyffordd â Stryd Robinson am bellter o 188 metr i gyfeiriad y de-ddwyrain
Cwrt Neville (yn arwain i Hafan), Llanelli	Yr Ochr Ogleddol	O'i chyffordd ag Old Lodge am bellter o 15 metr i gyfeiriad y gorllewin
	Yr Ochr Ddeheuol	O'i chyffordd ag Old Lodge am bellter o 25 metr i gyfeiriad y gorllewin
Cwrt Neville (yn cynnwys tai rhif 10 - 21), Llanelli	Yr Ochr Orllewinol	O'i chyffordd ag Old Lodge am bellter o 18 metr i gyfeiriad y de
	Yr Ochr Ddwyreiniol	O'i chyffordd ag Old Lodge am bellter o 27 metr i gyfeiriad y de
Stryd Ann, Llanelli	Yr Ochr Ogledd- orllewinol	O bwynt 12 metr i'r de-orllewin o ganol ei chyffordd â'r fynedfa i Gwrt Waddle am bellter o 45 metr i gyfeiriad y gogledd-ddwyrain.
	Yr Ochr Dde- ddwyreiniol	O bwynt 13 metr i'r gogledd-ddwyrain o ganol ei chyffordd â'r fynedfa i Lys y Morwr am bellter o 26 metr i gyfeiriad y de-orllewin.
		O bwynt 24 metr i'r de-orllewin o ganol ei chyffordd â'r fynedfa i Lys y Morwr am bellter o 33 metr i gyfeiriad y de-orllewin.

Carrick Avenue, Llanelli	Yr Ochr Ddeheuol	O bwynt 23 metr i'r gorllewin o ganol ei chyffordd â Rhodfa Parc Howard am bellter o 43 metr i gyfeiriad y de-ddwyrain.
		O bwynt 22 metr i'r gorllewin o ganol ei chyffordd â Rhodfa Parc Howard am bellter o 36 metr i gyfeiriad y de-ddwyrain.
	Yr Ochr Ogleddol	O'i chyffordd â'r A476, Heol Felinfoel am bellter o 10 metr i gyfeiriad y gogledd-orllewin.

	Y Ddwy Ochr	O bwynt 34 metr i'r gogledd-orllewin o'i chyffordd â'r A476. Heol Felinfoel am bellter o 15 metr i gyfeiriad y gogledd-orllewin.
Rhodfa Parc Howard, Llanelli	Y Ddwy Ochr	O'i chyffordd â Carrick Avenue am bellter o 8 metr i gyfeiriad y de-orllewin. O'i chyffordd â Carrick Avenue am bellter o 6 metr i gyfeiriad y gogledd-ddwyrain. O'i chyffordd â'r A476, Heol Felinfoel am bellter o 14 metr i gyfeiriad y gogledd-orllewin.
Havard Road, Llanelli	Yr Ochr Ddwyreiniol Yr Ochr Orllewinol	O bwynt 46 metr i'r gogledd-ddwyrain o'i chyffordd â Heol Capel Isaf am bellter o 13 metr i gyfeiriad y gogledd-ddwyrain. O bwynt 14 metr i'r gogledd-ddwyrain o ganol ei chyffordd â'r ffordd sy'n arwain i'r tu cefn i Ysgol Gynradd Halfway am bellter o 3 metr i gyfeiriad y de-orllewin.
Heol yr Hen Gastell, Llanelli	Yr Ochr Ogleddol	O bwynt 34 metr i'r gorllewin o'i chyffordd â Waunlanyrafon am bellter o 26 metr i gyfeiriad y gorllewin O bwynt 73 metr i'r gorllewin o'i chyffordd â Waunlanyrafon am bellter o 21 metr i gyfeiriad y gorllewin.

ATODLEN 2

Dirymu'r Gwahardd Aros ar Unrhyw Adeg sy'n Bodoli ar hyn o bryd

Y Ffordd	Yr Ochr	Y Darn Ffordd yr effeithir arno
Hedley Terrace, Llanelli	Yr Ochr Ogledd-ddwyreiniol	O bwynt 11 metr i'r de-ddwyrain o'i chyffordd â'r A476, Heol Felinfoel am bellter o 6 metr i gyfeiriad y de-ddwyrain.

ATODLEN 3

Dirymu'r Lleoedd Aros am Gyfnod Cyfyngedig Presennol, o ddydd Llun i ddydd Sadwrn, rhwng Sam a 6pm. Aros am 1 Awr - Dim Dychwelyd o fewn 1 awr.

Y Ffordd	Yr Ochr	Y Darn Ffordd yr effeithir arno
Heol yr Hen Gastell, Llanelli	Yr Ochr Ogleddol	O bwynt 34 metr i'r gorllewin o'i chyffordd â Waunlanyrafon am bellter o 26 metr i gyfeiriad y gorllewin. O bwynt 73 metr i'r gorllewin o'i chyffordd â Waunlanyrafon am bellter o 21 metr i gyfeiriad y gorllewin.

ATODLEN 4

Bwriad i gyflwyno Lle Aros am Gyfnod Cyfyngedig - o ddydd Llun i ddydd Sadwrn, rhwng Sam a 6pm

Aros am 1 Awr - Dim Dychwelyd o fewn 1 Awr

Y Ffordd	Yr Ochr	Y Darn Ffordd yr effeithir arno
Heol Glanmor, Llanelli	Yr Ochr Ddwyreiniol	O bwynt 21 metr i'r gogledd-ddwyrain o ganol ei chyffordd â Chilgant Great Western am bellter o 23 metr i gyfeiriad y gogledd-ddwyrain.